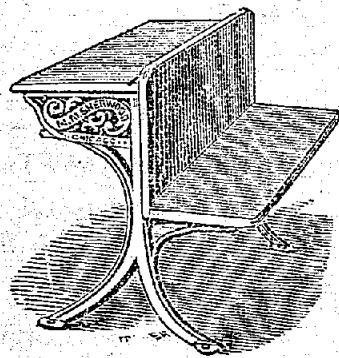



Sherman's Block, Wabash av. bet. 12th and 13th.  
 Sherman House Block, nw. cor. Randolph and Clark.  
 Slovanska Lipa Hall, Clinton, ne. cor. W. Van Buren.  
 Smith & Nixon's Block, Washington, se. cor. Clark.  
 Smith, Nixon & Ditson's Hall, Washington, se. cor. Clark.  
 Son's Hall, W. Randolph, cor. Clinton.  
 Speed's Building, 125 Dearborn.  
 Steel's Block, La Salle, nw. cor. S. Water.  
 Taylor's Block, Franklin, nw. cor. S. Water.  
 Teutonia Hall, 233 and 235 Randolph.  
 Tremont House Block, Dearborn, se. cor. Lake.

Turners' Hall, 14 Griswold.  
 Tyler Block, es. La Salle, bet. Lake and S. Water.  
 Uhlich Block, ws. N. Clark, bet. Kinzie and Water.  
 Walker's Block, ws. Dearborn, cor. Couch pl.  
 Warner's Block and Hall, 122 and 124 Randolph.  
 Washington Block, ws. Clark, bet. Washington and Madison.  
 Washington Skating Park Hall, W. Randolph, se. cor. Sheldon.  
 West Side Volks Halle (People's Hall), cor. W. Taylor and Morgan.  
 Wheeler's Building, S. Water, se. cor. Clark.  
 Wicker's Building, nw. cor. State and S. Water.  
 Witkowsky Hall, Clark, cor. Monroe.



**HENRY M. SHERWOOD,**

MANUFACTURER  
 AND DEALER IN



**SCHOOL FURNITURE,**

—AND—

**GENERAL SCHOOL MERCHANDISE,  
 SCHOOL DESKS AND SEATS,  
 SCHOOL APPARATUS,  
 OUTLINE MAPS, CHARTS, GLOBES,  
 SHERWOOD'S PATENT INK WELLS,**

Liquid Slating for Blackboards, &c.

**NO. 21 LOMBARD BLOCK,  
 107 MONROE STREET,**

First Door West of the Post Office,

**CHICAGO.**

**EDWARDS' NEW CHICAGO DIRECTORY  
 STREET AND AVENUE GUIDE,**

FROM

D. B. COOKE'S DIRECTORY OF 1857, REVISED AND CORRECTED TO DATE.

**EXPLANATION.**

Chicago is divided into Three Divisions—the North, South and West Sides, and known by the following abbreviations: N. D., S. D., W. D.

**NUMBERING OF THE HOUSES.**

In the SOUTH DIVISION all streets running north and south are numbered from north to south; and all streets running east and west are numbered from east to west.  
 In the NORTH DIVISION all streets running from south to north are numbered from south to north; and all streets (except Rees and Gardner) running east and west are numbered from west to east. The streets in this Division which are continuations of the same streets in the South Division, are called North and are denoted by the prefix N., as Clark, in the South Division, and North Clark, in the North Division.  
 In the WEST DIVISION, Randolph street is made the dividing line, as far as Union Park; west of that, Park avenue divides north from south, and all streets running north and south are numbered from that line, as Clinton running south is numbered from north to south, and N. Clinton running north is numbered from south to north. All streets running east and west are numbered from east to west.

**WHERE THE STREETS ARE NUMBERED.**

To find the location of any given house, say 121 Cass street, on reference to this Directory (see Cass) you find that 115 Cass is on the corner of Erie, and 135 on the corner of Huron, consequently the number you seek is between those two streets, and on the right hand side of Cass street, as you proceed from its point of commencement.

**WHERE THE STREETS ARE NOT NUMBERED.**

To find the location of any given house, say Lincoln, between West Adams and West Jackson, on reference to this Directory you find that Lincoln runs from Park avenue south to Twenty-second street, and that West Adams is the sixth intersecting street from its point of commencement.

**ABBREVIATIONS.**

|                |                |                    |                 |                |
|----------------|----------------|--------------------|-----------------|----------------|
| al. alley,     | E. or e. east, | nw. northwest      | pl. place,      | sq. square,    |
| av. avenue,    | fr. from,      | N. or n. north,    | rt. right,      | sw. southwest, |
| ct. court,     | la. lane,      | P. O. post office, | rd. road,       | W. or w. west. |
| div. division, | mkt. market,   | pk. park,          | S. or s. south, |                |

|  |          |  |          |   |
|--|----------|--|----------|---|
| ABERDEEN, fr. 344 W. Madison s. to W. Polk, and fr. W. Taylor, to W. 12th, W. D. | Rt. Lft. | ADA (N), fr. 437 W. Randolph, n. to W. Kinzie, W. D.                     | Rt. Lft. | ALEXANDER, fr. Wentworth av. w. to Stewart av., S. D. |
| W. Madison   | 1 2      | W. Randolph  | 89 90    | Wentworth av. Budden                                  |
| W. Monroe  | 31 32    | W. Lake  | 121 122  | Stewart av.   |
| W. Adams   | 65 66    | Fulton   | 185 186  |   |
| W. Jackson   | 97 98    | Carroll  | 205 206  | ALMOND, fr. W. Taylor s. to Ashland, W. D.            |
| W. Van Buren   | 129 130  | Depot pl.  | 225 226  |   |
| W. Tyler   | 155 156  | W. Kinzie  | 245 246  | ALLPORT, changed to Hamilton                          |
| W. Harrison  | 189 190  | ADAMS, fr. the lake w. to the river, S. D.                               | 265 266  |   |
| Gurley   |          |  | 321 322  | AMELIA, fr. Reuben sw. to Robey, W. D.                |
| W. Polk  |          | Michigan av.   | 367 368  | Renben  |
| ***  |          | Wabash av.   | 411 412  | Thornton  |
| W. Taylor  |          | State  | 461 462  | Cicero  |
| Eleventh   |          | Clark  | 511 512  | Casey   |
| W. Twelfth   |          | La Salle   |          | Reynolds  |
|  |          | Wells  |          | Mayflower   |
| ADA, fr. 438 W. Randolph s. to W. Madison, W. D.                                 | Rt. Lft. | Franklin   |          | Kane  |
| W. Randolph  | 1 2      | Market   |          | Robinson  |
| W. Washington  | 31 32    |  |          | Robey   |
| W. Madison   | 63 64    | ADAMS (W.) fr. the river w. to Robey, and fr. Hoyne w. to Leavitt, W. D. |          | ANN, fr. 364 W. Ran.                                  |

|  |              |  |  |                          |
|--|--------------|--|--|--------------------------|
| dolph s. to W. Madison, W. D.                        | Rt. Lft. 1 2 | Market sq. Beers   | Clybourn av. Southport av. Ward                        | av. w. to Halsted, W. D. |
| W. Randolph  | 31 32        | Columbia   | Herndon  | Rt. Lft. 1 2             |
| W. Washington  | 63 64        | Long John  | Lewis  | 41 42                    |
| W. Madison   |              | W. Douglas pl.   | Racine rd.   | 99 100                   |
|  |              | Summit   | Fabius   | 157 158                  |
| ANN (N.) fr. 363 W. Randolph n. to W. Kinzie, W. D.  |              | Boardman   | Sheffield av.  | 189 190                  |
|  | Rt. Lft. 1 2 | Lockport   | N. Halsted   |                          |
| W. Randolph  | 35 36        | Joliet   | Forward  |                          |
| W. Lake  | 63 64        | Western av.  | Burling  |                          |
| Fulton   | 87 88        | ARMITAGE RD. from Mendell w. to limits, W. D.                | Pearl  |                          |
| Carroll  | 115 116      | Mendell  | Orchard  |                          |
| W. Kinzie  |              | Elston rd.   | Littlefort rd.   |                          |
| ARCHER, from Reuben s. w. to Robey, W. D.            |              | Ridgeville   | Larrabee   |                          |
| Reuben   |              | N. Robey   | Hurlbut  |                          |
| Thornton   |              | Holstein   | Sedgwick   |                          |
| Cicero   |              | City limits  | N. Clark   |                          |
| Casey  |              | ARMOUR, fr. 505 W. Kinzie n. to Chicago av., W. D.           | N. Franklin  |                          |
| Reynolds   |              | Kinzie   | Lake Shore ditch                                       |                          |
| Mayflower  |              | Hubbard  | ASYLUM PL. (W.) fr. Elston rd. w. to Henshaw av. W. D. |                          |
| Kane   |              | W. Indiana   | Elston rd.   |                          |
| Robinson   |              | Fourth   | N. Wood  |                          |
| Robey  |              | Second   | Girard   |                          |
| ARCHER RD. fr. 924 State at 19th w. to limits, S. D. |              | Chicago av.  | Elk Grove  |                          |
|  | Rt. Lft. 1 2 | ARNOLD, fr. 16th s. to 24th, S. D.                           | Dudley   |                          |
| State  | 19 20        | Sixteenth  | N. Robey   |                          |
| Burnside   | 31 28        | Seventeenth  | Bradwell   |                          |
| Butterfield  | 37 36        | Eighteenth   | Henshaw av.  |                          |
| Clark  | 53 52        | Nineteenth   | AUBURN, fr. Attica s. to Esplanade, S. D.              |                          |
| Arnold   | 69 64        | Twentieth  | Attica   |                          |
| Wentworth av.  | 75           | Archer rd.   | Oneida   |                          |
| Twenty-first   | 111          | Twenty-first   | Onondaga   |                          |
| Purple   | 129          | Twenty-second  | Cayuga   |                          |
| Buddan   | 126          | ARTHINGTON, from Rucker w. to Loomis, W. D.                  | Douglas pl.  |                          |
| Finnell  | 156          | Rucker   | Geneva   |                          |
| Stewart av.  | 167 170      | Lytle  | Esplanade  |                          |
| McGlashen  | 193          | Sibley   | AUGUSTA, fr. Elston rd. w. to Western av. W. D.        |                          |
| Twenty-third   | 206          | Loomis   | Elston rd.   |                          |
| Hanover  | 214          | ARTHUR, fr. 16th to 18th, W. D.                              | N. Ann   |                          |
| Bushnell   | 254          | Sixteenth  | Miller   |                          |
| Grove  | 265          | Irwin  | N. Throop  |                          |
| Twenty-fourth  | 270          | Eighteenth   | Milwaukee av.  |                          |
| Wallace  | 306          | ASHLAND, fr. Robey w. to Olive, W. D.                        | Noble  |                          |
| Waver  | 337          | Robey  | N. Reuben  |                          |
| McGregor   | 346          | Cypress  | Johnson  |                          |
| Sanger   | 358          | Olive  | Williams   |                          |
| Murray   | 388          | ASHLEY, fr. Wood w. to Hoyne, bet. W. Indiana and 4th, W. D. | Samuel   |                          |
| Halsted  | 407 408      | Division   | N. Wood  |                          |
| Lime   |              | Scott  | N. Lincoln   |                          |
| Salt   |              | Grand Haven  | N. Hoyne   |                          |
| Quarry   |              | Banks  | N. Leavitt   |                          |
| Mary   |              | Schiller   | N. Oakley  |                          |
| Joseph   |              | ASTOR, fr. Division n. to Schiller, N. D.                    | Western av.  |                          |
| Quinn  |              | Division   | EVERY, fr. State w. to M. S. R. R., S. D.              |                          |
| Main   |              | Scott  | BANKS, fr. 481 N. State e. to the lake, N. D.          |                          |
| Farrell  |              | Grand Haven  | N. State   |                          |
| Bonfield   |              | Banks  | Astor  |                          |
| Deering  |              | Schiller   | Stone  |                          |
| Fuller   |              | ASYLUM PL. fr. the river e. to the lake, N. D.               | BALDWIN, fr. Kinzie n. to Hubbard, W. D.               |                          |
| Haynes   |              | Barber, from Stewart   | BENTON PL. fr. State                                   |                          |
| Church   |              |  |  |                          |
| Greeley  |              |  |  |                          |
| Lock   |              |  |  |                          |
| Broad  |              |  |  |                          |
| Pitney   |              |  |  |                          |
| Reuben   |              |  |  |                          |
| Thirty-first   |              |  |  |                          |

|   |  |  |   |
|---|--|--|---|
| e. to Michigan av. S. D.  | BLANCHE, fr. the river w. to Reuben, W. D.                               | Archer   | BROOM, from W. Indiana n. to 4th, W. D.                     |
| Berlin, fr. Henshaw av. w. to limits, W. D.                                   | Fleetwood  | Casey  | BROWN, from 12th s. to 22d, S. D.                           |
| Henshaw av.   | McHenry  | Kearney  | W. Twelfth  |
| Holstein av.  | Elston rd.   | Reynolds   | O'Brien   |
| City limits   | N. Noble   | Owen   | Maxwell   |
| BETTER, from Sholto w. to May, W. D.  | BLISS, from N. Branch to the canal, N. D.                                | Mayflower  | Wright  |
|   | N. Branch  | Steele   | Sixteenth   |
| BICKERDIKE, from W. Indiana n. to W. Chicago av. W. D.                        | Hickory av.  | Hamilton   | Luke  |
| W. Indiana  | Hooker   | Robinson   | Walsh   |
| Fourth  | Canal  | BOARDMAN, from C. & S. C. R. R. w. to limits, and s. to Trotting park, S. D. | English   |
| Third   | BLOCK, from North av. n. to Linden, N. D.                                | BONAPARTE, from Church w. to Locke, S. D.                                    | Twenty-second   |
| Second  | BLOOMINGDALE RD. fr. Elston w. to N. Robey, W. D.                        | BONFIELD, from Archer rd. n. to Hickory, S. D.                               | BROSS AV. fr. Long John w. to limits, W. D.                 |
| First   | Elston   | BOON, fr. De Kalb w. to Leavitt, W. D.                                       | Long John   |
| W. Chicago av.  | C. & M. R. R.  | BOWERY, from Van Buren s. to Tyler, bet. Morgan and Aberdeen, W. D.          | Trenton   |
| BICKERDIKE SQ'RE, fr. Bickerdike w. to Armour, bet. 4th and W. Indiana, W. D. | Leavenworth  | BRADLEY, from Elston rd. w. to Reuben, W. D.                                 | Champlain   |
| BIRCH, from Robey w. to Kendall, W. D.  | Reuben   | BRADWELL AV. fr. Milwaukee av. n. to Asylum pl. W. D.                        | Saratoga  |
| Robey   | Edgar  | Wilwaukee av.  | Yorktown  |
| Chesnut   | Ridgeville   | Wilmot av.   | Grand   |
| Kendall   | Commercial   | Peterson   | McAlpine  |
| BISHOP COURT, fr. W. Madison to W. Washington, nr. Union Park, W. D.          | N. Wood  | Churchill  | City limits   |
|   | Girard   | Greenwich  | BRYAN PL. from W. Randolph sw. to W. Lake Union Park, W. D. |
| BISSELL, from Dayton, nw. to Willow, and from Willow n. to Centre, N. D.      | Elk Grove  | Cortland   | Leavitt   |
|   | Dudley   | Homer  | Shober  |
|   | N. Robey   | Armitage   | N. Oakley   |
| BLUCHER, from Fowler w. to N. Wood, W. D.                                     | BISSELL, from Dayton, nw. to Willow, and from Willow n. to Centre, N. D. | Coblentz   | Davis   |
|   | Dayton   | Lubeck   | Western av.   |
|   | Fremont  | Frankfort  | BUDDAN, from 22d s. to limits, S. D.                        |
|   | Willow   | Park   | Twenty-second   |
|   | Clay   | Asylum pl.   | Finnell   |
|   | Centre   | BREMEN PL. fr. Henshaw av. w. to limits, W. D.                               | Alexander   |
| BLACKHAWK, fr. the river e. to Sedgwick, N. D.                                | Hawthorne av.  | Henshaw av.  | Twenty-third  |
|   | Wheeler  | Holstein av.   | Bushnell  |
|   | N. Halsted   | Western av.  | Twenty-fourth   |
|   | Clybourn av.   | BREMEN, from Chicago av. n. to Crane & Wesson's park, N. D.                  | McGregor  |
|   | Larrabee   | BRIGHAM, from Reuben w. to Milwaukee av. W. D.                               | Twenty-fifth  |
|   | Mohawk   | N. Reuben  | Kossuth   |
|   | Hurlbut  | Ridgeville rd.   | Twenty-sixth  |
|   | Sedgwick   | N. Wood  | Douglas pl.   |
|   |  | Milwaukee av.  | Napoleon pl.  |
|   |  | BROAD, from 31st nw. to Archer rd.   | Swift pl.   |
|   |  | BROADWAY AV. fr. 26th s. to 28th, S. D.                                      | Whitehouse pl.  |
|   |  |  | Thirty-first  |
|   |  |  | BUNKER, from Beach w. to Halsted, W. D.                     |
|   |  |  | Rt. Lft. 1 2  |
|   |  |  | Canal 33 34   |
|   |  |  | Clinton 59 60   |
|   |  |  | Jefferson 87 88   |
|   |  |  | Desplaines 119 120  |
|   |  |  | Halsted 185 186   |
|   |  |  | BURLING, from 191 North av. n. to Asylum pl. N. D.          |
|   |  |  | North av.   |
|   |  |  | Willow  |
|   |  |  | Centre  |
|   |  |  | Sophia  |
|   |  |  | Asylum pl.  |

|  |  |  |  |
|--|--|--|--|
| BURNSIDE, fr. 15th s. to 22d, S. D.                | School Rt. Lft.  | N. Morgan 247 248  | CATHARINE, fr. Stewart av. w. to Halsted, and from Morgan to limits, W. D. |
| BUSHNELL, fr. Wentworth av. w. to Archer rd. W. D. | W. Monroe 113 114                                      | N. Carpenter 267 268   | Rt. Lft.   |
| Wentworth av.                                      | W. Adams 149 150                                       | N. Curtis 287 288  | Stewart av. 1 2  |
| Buddan   | W. Quincy  | N. May 307 308   | Canal 41 42  |
| Stewart av.  | W. Jackson 189 190                                     | N. Ann 327 328   | Jefferson 99 100   |
| Hanover  | W. Van Buren 229 230                                   | N. Elizabeth 365 366   | Union 161 162  |
| Archer rd.   | W. Harrison 301 302                                    | N. Ada 397 398   | Halsted 195 196  |
| BUTLER, fr. Archer rd. s. to 26th, S. D.           | Sebor 330  | Sheldon 429 430  | Morgan   |
| Archer Road  | Mather 351 352   | Peck 467 468   | Rucker   |
| Twenty-fourth                                      | W. Polk 375 376  | St. John's pl. 491 492                                       | Throop   |
| McGregor   | Ewing 399 400  | N. Reuben 523 524  | Loomis   |
| Twenty-fifth                                       | Forquer 421 422  | N. Paulina 575 576   | Lafin  |
| Kossuth  | W. Taylor 443 444                                      | N. Wood 625 626  | Reuben   |
| Twenty-sixth                                       | DeKoven 461 462  | N. Lincoln 673 674   | Paulina  |
| BUTTERFIELD, from 16th s. to 22d, S. D.            | Bunker 483 484   | N. Robey 721 722   | Wood   |
| CALUMET AV. from 20th s. to 31st, S. D.            | W. Twelfth 507 508                                     | N. Hoyne 769 770   | Lincoln  |
| Twentieth Rt. Lft.                                 | Judd 527 526   | N. Leavitt 817 818   | Robey  |
| Twenty-first 18 17                                 | Wilson 547 548   | CARPENTER, fr. 304 W. Randolph s. to W. Madison, W. D.       | Campbell   |
| Twenty-second 82 81                                | Maxwell 567 568  | W. Randolph 1 2  | Leavitt  |
| Twenty-third 130 129                               | W. Liberty 581 582                                     | W. Washington 31 32  | Iglehart   |
| Twenty-fourth 177 178                              | Mitchell 595 596                                       | W. Madison 63 64   | Western av.  |
| Cottage G. av. 210 209                             | Barber 609 610   | CARPENTER (N.) fr. 303 W. Randolph n. to Milwaukee av. W. D. | CAYUGA, fr. Halsted to Laurel, S. D.                                       |
| Twenty-fifth 224 223                               | Wright 623 624   | W. Randolph 1 2  | Halsted  |
| Twenty-sixth 272 271                               | Catharine 637 638                                      | W. Washington 31 32  | Auburn   |
| Twenty-ninth 370 369                               | Meagher 651 652  | W. Madison 63 64   | Laurel   |
| Ray 390 389  | Sixteenth 679 680                                      | CARPENTER (N.) fr. 303 W. Randolph n. to Milwaukee av. W. D. | CEDAR, fr. Greenbay e. to the Lake, N. D.                                  |
| Gano 410 409                                       | Irwin 718  | W. Randolph 1 2  | CENTRE PL. fr. Desplaines w. to Halsted, W. D.                             |
| Thirty-first 456 455                               | Canalport av. 735                                      | Fulton 61 62   | Desplaines   |
| CALHOUN PL. from State w. to Market, S. D.         | Eighteenth 745 746                                     | Carroll 85 86  | Union  |
| CAMP, fr. Reuben sw. to 31st, W. D.                | Lumber 797 794   | W. Kinzie 115 116  | Halsted  |
| Reuben   | CANAL (N), fr. 31 W. Randolph n. to W. Kinzie, W. D.   | Hubbard 143 144  | CENTRE, fr. N. Clark w. to Racine rd. W. D.                                |
| Mayflower  | W. Randolph 1 2  | W. Indiana 175 176   | N. Clark   |
| Kane   | Randolph n. to W. Kinzie, W. D.                        | Fourth 205 206   | Sedgwick   |
| Robinson   | W. Lake  | Third 237 238  | Church   |
| Slade  | W. Water   | Second 269 270   | Hurlbut  |
| Thirty-first                                       | Fulton   | Milwaukee av. 283 286  | Mohawk   |
| CAMPBELL, fr. 12th s. to Steele, W. D.             | Kinzie   | Chicago av. 311 310  | Larrabee   |
| Twelfth  | CANAL PL. from the North Branch w. to Elston rd. W. D. | CASEY, fr. Richard nw. to 22d, W. D.                         | Howe   |
| Sampson  | North Branch w. to Elston rd. W. D.                    | Richard  | Orchard  |
| Mitchell   | Canal sw. to 22d, W. D.                                | Hamilton   | Burling  |
| Catharine  | Canal  | Owen   | N. Halsted   |
| Sixteenth  | Jefferson  | Kearney  | Dayton   |
| Evans  | Union  | Archer   | Fremont  |
| Harbine  | Halsted  | Amelia   | Bissell  |
| Clayton  | Brown  | Kedzie   | Sheffield  |
| Twenty-second                                      | English  | Hogan  | Racine   |
| Moore  | Twenty-second  | Sharp  | CENTRAL AV. fr. foot of S. Waters. to Randolph, S. D.                      |
| Laughton   | CANE, fr. N. Clark w. to Larrabee, N. D.               | Hoosier  | of S. Waters. to Randolph, S. D.   |
| Coulter  | CANALPORT AV. fr. Canal sw. to 22d, W. D.              | Russell  | CHAMPLAIN, fr. Bross av. s. to C. & St. L. R. R. track.                    |
| Steele   | Canal  | Twenty-second  | Bross av.  |
| CANAL, fr. 32 W. Randolph s. to the river, W. D.   | Jefferson  | CASS, fr. 265 Kinzie n. to Greenbay, N. D.                   | Columbia   |
| W. Randolph Rt. Lft.                               | Union  | Kinzie 1 2   | Freeman  |
| W. Washington 37 38                                | Halsted  | Michigan 17 18   | C. & St. L. R. R.  |
| W. Madison 77 78                                   | N. Jefferson 63 64                                     | Illinois 37 38   | CHAPIN, from Noble e. to C. & M. R. B. track, W. D.                        |
|  | N. Desplaines 95 96                                    | Indiana 57 58  | CHARLES PL. fr. Wells w. to Franklin, W. D.                                |
|  | N. Union 127 128                                       | Ohio 75 76   |  |
|  | N. Halsted 167 168                                     | Ontario 95 96  |  |
|  | N. Green 187 188                                       | Erie 115 116   |  |
|  | N. Peoria 207 208                                      | Huron 135 136  |  |
|  | N. Sangamon 227 228                                    | Superior 153 154   |  |
|  |  | Chicago av. 177 178  |  |
|  |  | Pearson 197 198  |  |
|  |  | Hinsdale 215 216   |  |
|  |  | White 236  |  |
|  |  | Greenbay 246   |  |

|  |  |   |   |
|--|--|---|---|
| CHARLES, fr. W. Van Buren se. to Harrison, W. D. | N. Lincoln   | Twenty-First  | Paulina   |
| CHASE, fr. Chicago av. n. to Cornell.            | N. Robey   | Twenty-Second   | Wood  |
| Chicago av.                                      | N. Hoyne   | Twenty-Third  | Lincoln   |
| Fry  | N. Leavitt   | Twenty-Fourth   | Robey   |
| Cornell  | N. Oakley  | Twenty-Fifth  | Campbell  |
|  | Western av.  | Twenty-Sixth  | Leavitt   |
|  | CHURCH, from Blackhawk n. to Centre, N. D.         | Spring  | Iglehart  |
|  | Blackhawk  | Twenty-Seventh  | Western av.   |
|  | North av.  | Twenty-Eighth   | CLEAVER, fr. W. Division n. to Bradley, and fr. Blackhawk to Blanche, W. D. |
|  | Linden   | Twenty-Ninth  |   |
|  | Menominee  | Thirtieth   | CLINTON, fr. 62 W. Randolph s. to Maxwell, W. D.                            |
|  | Wisconsin  | Thirty-First  | Rt. Lft.  |
|  | Centre   | Lyon av.  | W. Randolph 1 2   |
|  | CHURCH PL. fr. Fuller to Archer rd. S. D.          | Douglas pl.   | W. Washington 41 42   |
|  | N. State   | Wahpansah av.   | W. Madison 79 80  |
|  | N. Dearborn  | Eagan av.   | School  |
|  | N. Clark   | CLARK (N.) fr. river, n. to North av. thence nw. to the limits, N. D. | W. Monroe 115 116   |
|  | N. LaSalle   | N. Water 20 19  | W. Adams 153 154  |
|  | CHESTNUT, fr. Birch s. to Ashland, W. D.           | Kinzie 40 39  | W. Quincy 171   |
|  | Birch  | Michigan 60 59  | W. Jackson 189 190  |
|  | W. Taylor  | Illinois 80 79  | W. Van Buren 221 222  |
|  | Ashland  | Indiana 106 105   | W. Harrison 292 293   |
|  | CHICAGO AV. fr. the river e. to the lake, N. D.    | Ohio 126 124  | Sebor 313   |
|  | Roberts  | Ontario 146 145   | Mather 329 330  |
|  | Larrabee   | Erie 172 171  | W. Polk 345 346   |
|  | Kingsbury  | Huron 192 191   | Ewing 363 364   |
|  | Wesson   | Superior 214 213  | Forquer 391 392   |
|  | Bremer   | Chicago av. 240 239   | W. Taylor 411 412   |
|  | Townsend   | Chestnut  | De Koven 431 432  |
|  | Sedgwick   | Washington pl.  | Bunker 453 454  |
|  | N. Market  | McCagg  | W. Twelfth 471 472  |
|  | N. Franklin  | Lafayette pl.   | Judd  |
|  | N. Wells   | Oak   | Wilson  |
|  | N. LaSalle   | Maple 389   | Maxwell   |
|  | N. Clark   | Elm   | CLINTON (N.) fr. 61 W. Randolph, n. to W. Kinzie, W. D.                     |
|  | N. Dearborn  | Division 448 447  | W. Randolph   |
|  | N. State   | Goethe  | W. Lake   |
|  | Cass   | Schiller  | Fulton  |
|  | Greenbay   | Grant   | Carroll   |
|  | Rush   | North av.   | W. Kinzie   |
|  | Pine   | Menominee   | CLYBOURN AV. fr. Division nw. to Racine rd. and thence w. to limits, N. D.  |
|  | St. Clair  | Little Ford   | Rt. Lft.  |
|  | CHICAGO AV. (W.) fr. the river w. to limits, W. D. | N. Wells  | Division 2 1  |
|  | N. Desplaines                                      | Wisconsin   | Vedder 39   |
|  | N. Union   | N. Franklin   | Hein 52   |
|  | N. Halsted   | Centre  | Hurlbut 66  |
|  | N. Green   | Sophia  | Mohawk 88   |
|  | N. Peoria  | Asylum  | Larrabee 120 115  |
|  | N. Sangamon  | Sedgwick  | Blackhawk 214 215   |
|  | N. Carpenter                                       | Cane  | N. Halsted 274 265  |
|  | W. Grove   | Belden av.  | North av.   |
|  | Milwaukee av.                                      | Fullerton av.   | Knerr   |
|  | N. May   | CLAY, fr. N. Halsted w. to Sheffield av. N. D.                        | Sheffield   |
|  | N. Rucker  | N. Halsted  | Willow  |
|  | N. Throop  | Dayton  | Wabansia av.  |
|  | Noble  | Fremont   | Racine rd.  |
|  | Bickerdike   | Bissell   | Lewis   |
|  | Waller   | Sheffield   | Herndon   |
|  | N. Reuben  | CLAYTON, fr. May w. to limits, W. D.                                  | Southport av.   |
|  | Johnson  | May   | Asylum pl.  |
|  | N. Paulina   | Rucker  | Fullerton av.   |
|  | William  | Throop  | CLYBOURN PL. from   |
|  | Samuel   | Lafin   |   |
|  | N. Wood  | Blue Island av.   |   |
|  |  | Reuben  |   |

|  |  |   |   |  |
|--|--|---|---|--|
| Racine rd. w. to the river, N. D.  | Michigan av. w. to State, S. D.  | COULTER, fr. Robey w. to limits, W. D.  | W. Randolph<br>W. Lake<br>Fulton<br>Prairie<br>W. Kinzie<br>Hubbard<br>W. Indiana<br>Fourth<br>Third<br>Second                              | Rt. Lft.<br>1 2<br>33 34<br>61 62<br>85 86<br>113 114<br>143 144<br>169 170<br>197 198<br>223 224<br>247 248 |
| CLYBOURN PL. (W.), from the river w. to N. Robey, W. D.  | Michigan av. Wabash av. State  | COURT PL. from State w. to Market, bet. Randolph and Washington, S. D.              | COURTLAND, from N. Robey w. to Wilmot, W. D.  |  |
| Mendell<br>Elston rd.<br>C. & M. R. R.<br>N. Reuben<br>Edgar<br>Ridgeville<br>Commercial<br>N. Wood<br>Girard<br>Elk Grove<br>Dudley<br>N. Robey | 2 1<br>34 33<br>60 59  | COURTLAND, from N. Robey w. to Wilmot, W. D.  | N. Robey<br>Bradwell<br>Henshaw av.<br>Holstein av.   |  |
| COBLENTZ, fr. N. Robey w. to limits, W. D.   | COOLIDGE, fr. Waller w. to Reuben, and fr. Wood w. to Lincoln, W. D.   | COVENTRY, from W. Clybourn pl. s. to Wabansia av. W. D.                             | CUSTOM HOUSE PL. fr. Monroe to Dearborn, rear of Custom House   |  |
| N. Robey<br>Bradwell<br>Henshaw<br>Holstein<br>Wilmot av.<br>Western av.   | Waller<br>Blue Island av.<br>Rucker<br>Throop<br>Loomis<br>Lafin<br>Reuben   | COX, fr. N. Robey w. to Milwaukee av., W. D.  | CYPRESS, fr. W. 12th n. to Kendall, W. D.   |  |
| COHEN, fr. Robinson w. to McLean, W. D.  | CORK, fr. N. Reuben, w. to N. Paulina, W. D.   | CRAWFORD, fr. Archer rd. n. to nr. 22d, S. D.                                       | W. Twelfth<br>Ashland<br>W. Taylor<br>Kendall   |  |
| COLFAX, fr. Lyon av. s. to Douglas pl. S. D.   | CORNELIA, from Milwaukee av. w. to N. Reuben, W. D.  | CRIPPEN, fr. Indiana av. w. to State, S. D.   | DAKOTA AV. fr. 31st se. to Lyon av. S. D.   |  |
| Lyon av.<br>Crittenden av.<br>Douglas pl.  | Milwaukee av.<br>Noble<br>Holt<br>N. Reuben  | CRITTENDEN, fr. Noble e. to C. & N. W. R. track, W. D.                              | DAMEN, fr. Sholto w. to May, W. D.  |  |
| COLLEGE, fr. Cottage Grove av. w. to Rhodes av. S. D.  | CORNELL, fr. Milwaukee av. w. to N. Reuben, W. D.  | CRITTENDEN AV. fr. Rhodes w. to Kankakee av. S. D.                                  | DASHIEL, fr. Douglas pl. s. to Wahpanseh, S. D.   |  |
| COLOGNE, fr. Quarry sw. to the river, S. D.  | Chase<br>Noble<br>Rose<br>Holt<br>N. Reuben  | Rhodes<br>Colfax<br>Kankakee av.  | DAVIS, fr. W. Division n. to W. North av. W. D.   |  |
| Quarry<br>Mary<br>Main<br>Deering<br>Lock  | Milwaukee av.<br>Chase<br>Noble<br>Rose<br>Holt<br>N. Reuben   | CROOKED, fr. Southport av. se. to intersection of Jones' av. and Clybourn pl. W. D. | W. Division<br>Bryson<br>Hinson<br>Thompson<br>W. North av.   |  |
| COLUMBIA, fr. Reuben w. to Grand, W. D.  | CORWIN, fr. Catharine s. to W. 16th, W. D.   | CROOKED, fr. Southport av. se. to intersection of Jones' av. and Clybourn pl. W. D. | DAYTON, fr. Rees n. to Centre, N. D.  |  |
| Reuben<br>Beers<br>Archer rd.<br>C. & A. R. R.<br>Long John<br>Lundy's Lane<br>Trenton<br>Champlain<br>Saratoga<br>Yorktown<br>Grand             | s. to W. 16th, W. D.   | CROOKED, fr. Southport av. se. to intersection of Jones' av. and Clybourn pl. W. D. | Rees<br>Eastman<br>Blackhawk<br>Weed<br>North av.<br>Clybourn av.<br>Bissell<br>Willow<br>Clay<br>Centre                                    |  |
| Archer rd.<br>C. & A. R. R.<br>Long John<br>Lundy's Lane<br>Trenton<br>Champlain<br>Saratoga<br>Yorktown<br>Grand                                | COTTAGE GROVE AV. se. fr. 22d to limits, S. D.   | CROOKED, fr. Southport av. se. to intersection of Jones' av. and Clybourn pl. W. D. | DEAN, fr. Ridgeville rd. nw. to Brigham, W. D.  |  |
| Archer rd.<br>C. & A. R. R.<br>Long John<br>Lundy's Lane<br>Trenton<br>Champlain<br>Saratoga<br>Yorktown<br>Grand                                | Twenty-Second<br>Twenty-Third<br>Prairie av.<br>Twenty-Fourth<br>Calumet av.<br>Twenty-Fifth<br>Twenty-Sixth<br>Kankakee<br>Northern av.<br>Twenty-Ninth<br>Thirty-First<br>Lyon av.<br>College<br>University<br>Douglas pl. | CROOKED, fr. Southport av. se. to intersection of Jones' av. and Clybourn pl. W. D. | DEARBORN, 113 S. Water s. to Monroe, S. D.  |  |
| Archer rd.<br>C. & A. R. R.<br>Long John<br>Lundy's Lane<br>Trenton<br>Champlain<br>Saratoga<br>Yorktown<br>Grand                                | Rt. Lft.<br>1<br>54 51<br>88<br>104 103<br>138 137<br>156 155<br>204 203<br>214<br>238 237<br>312 311<br>414 413   | CROOKED, fr. Southport av. se. to intersection of Jones' av. and Clybourn pl. W. D. | S. Water<br>Haddock pl.<br>Lake<br>Couch pl.<br>Randolph<br>Court pl.<br>Washington<br>Calhoun pl.<br>Madison<br>Custom House pl.<br>Monroe | Rt. Lft.<br>2 1<br>30 29<br>66 65<br>102 101<br>136 135<br>168 167   |
| Archer rd.<br>C. & A. R. R.<br>Long John<br>Lundy's Lane<br>Trenton<br>Champlain<br>Saratoga<br>Yorktown<br>Grand                                | COTTAGE PL. s. from 31st to H. Graves' sub-division.   | CURTIS, fr. Augusta n. to Chapin, W. D.   | DEARBORN, fr. N. Ada w. to N. Reuben, W. D.   |  |
| Archer rd.<br>C. & A. R. R.<br>Long John<br>Lundy's Lane<br>Trenton<br>Champlain<br>Saratoga<br>Yorktown<br>Grand                                | W. Randolph<br>W. Washington<br>W. Madison   | CURTIS, fr. Augusta n. to Chapin, W. D.   | N. Ada<br>Sheldon<br>Peck<br>St. John's<br>N. Reuben  |  |
| Archer rd.<br>C. & A. R. R.<br>Long John<br>Lundy's Lane<br>Trenton<br>Champlain<br>Saratoga<br>Yorktown<br>Grand                                | Rt. Lft.<br>1 2<br>31 32<br>63 64  | CURTIS (N.) from 323 W. Randolph n. to 2d, W. D.                                    | DEPUYSTER, fr. 259 Desplaines w. to Halsted, W. D.  |  |
| Archer rd.<br>C. & A. R. R.<br>Long John<br>Lundy's Lane<br>Trenton<br>Champlain<br>Saratoga<br>Yorktown<br>Grand                                | COUCH PL. fr. Wabash av. w. to Market, bet. Lake and Randolph, S. D.   | CURTIS (N.) from 323 W. Randolph n. to 2d, W. D.                                    | DEPLAINES, fr. 126  |  |

|  |  |  |  |
|--|--|--|--|
| DEARBORN (N.) from the river n. to North av. W. D.   | W. Randolph s. to W. 12th, W. D.   | DINET, fr. McHenry w. to Elston rd. W. D.  | McLean<br>Slade<br>Robinson<br>Kane<br>The river   |
| N. Water<br>Kinzie<br>Michigan<br>Illinois<br>Indiana<br>Ohio<br>Ontario<br>Erie<br>Huron<br>Superior<br>Chicago av.<br>Chestnut pl.<br>Washington pl.<br>E. White<br>Lafayette pl.<br>Whitney<br>Oak<br>Maple<br>Elm<br>Division<br>Schiller<br>North av. | Rt. Lft.<br>17 18<br>35 36<br>55 56<br>75 76<br>95 96<br>113 114<br>131 132<br>151 152<br>171 172<br>191 192<br>215 216<br>279 280<br>305 306<br>347 348<br>357 358<br>389 390<br>409 410<br>427 428<br>449 450<br>469 470 | Centre<br>W. Washington<br>W. Madison<br>School<br>W. Monroe<br>W. Adams<br>W. Quincy<br>W. Jackson<br>Price pl.<br>W. Van Buren<br>Depuyster<br>W. Harrison<br>Sebor<br>W. Polk<br>Ewing<br>Forquer<br>W. Taylor<br>DeKoven<br>Bunker<br>W. Twelfth | Rt. Lft.<br>1 2<br>37 38<br>77 78<br>111 112<br>149 150<br>167 168<br>183 184<br>215 216<br>259<br>279 280<br>305 306<br>347 348<br>357 358<br>389 390<br>409 410<br>427 428<br>449 450<br>469 470 |
| DEARBORN PL. from foot of Randolph s. to Madison, S. D.  | DEARBORN PL. from foot of Randolph s. to Madison, S. D.  | DEARBORN PL. from foot of Randolph s. to Madison, S. D.  |  |
| DEERING, fr. 31st nw. to the river, S. D.  | DEERING, fr. 31st nw. to the river, S. D.  | DEERING, fr. 31st nw. to the river, S. D.  |  |
| DEKALB, fr. Leavitt, ne. to Flourney, W. D.  | DEKALB, fr. Leavitt, ne. to Flourney, W. D.  | DEKALB, fr. Leavitt, ne. to Flourney, W. D.  |  |
| DEKOVEN, fr. the river w. to Halsted, W. D.  | DEKOVEN, fr. the river w. to Halsted, W. D.  | DEKOVEN, fr. the river w. to Halsted, W. D.  |  |
| DEPOT, fr. Stewart av. w. to Morgan, W. D.   | DEPOT, fr. Stewart av. w. to Morgan, W. D.   | DEPOT, fr. Stewart av. w. to Morgan, W. D.   |  |
| DEPOT PL. fr. N. Ada w. to N. Reuben, W. D.  | DEPOT PL. fr. N. Ada w. to N. Reuben, W. D.  | DEPOT PL. fr. N. Ada w. to N. Reuben, W. D.  |  |
| DICKSON, fr. Milwaukee av. n. to Bradley and fr. W. Blackhawk n. to Blanche, W. D.   | DICKSON, fr. Milwaukee av. n. to Bradley and fr. W. Blackhawk n. to Blanche, W. D.   | DICKSON, fr. Milwaukee av. n. to Bradley and fr. W. Blackhawk n. to Blanche, W. D.   |  |
| DIEDEN, nr. R. Chapron's sub-division and C. & M. R. W., W. D.   | DIEDEN, nr. R. Chapron's sub-division and C. & M. R. W., W. D.   | DIEDEN, nr. R. Chapron's sub-division and C. & M. R. W., W. D.   |  |
| DILLER, fr. W. Kinzie s. to Fulton, W. D.  | DILLER, fr. W. Kinzie s. to Fulton, W. D.  | DILLER, fr. W. Kinzie s. to Fulton, W. D.  |  |
| DIVISION, fr. the river r. to the lake, N. D.  | DIVISION, fr. the river r. to the lake, N. D.  | DIVISION, fr. the river r. to the lake, N. D.  |  |
| DOUGLAS PL. fr. the lake to the S. Branch of the river, S. D.  | DOUGLAS PL. fr. the lake to the S. Branch of the river, S. D.  | DOUGLAS PL. fr. the lake to the S. Branch of the river, S. D.  |  |
| DOUGLAS PL. (W.), fr. S. Branch of river w. to Western av. W. D.   | DOUGLAS PL. (W.), fr. S. Branch of river w. to Western av. W. D.   | DOUGLAS PL. (W.), fr. S. Branch of river w. to Western av. W. D.   |  |
| DUDLEY, fr. W. Asylum pl. s. to W. North av. and fr. Thomas s. to Iowa, W. D.  | DUDLEY, fr. W. Asylum pl. s. to W. North av. and fr. Thomas s. to Iowa, W. D.  | DUDLEY, fr. W. Asylum pl. s. to W. North av. and fr. Thomas s. to Iowa, W. D.  |  |
| DUNN, fr. Cook s. e. to W. Kinsie, W. D.   | DUNN, fr. Cook s. e. to W. Kinsie, W. D.   | DUNN, fr. Cook s. e. to W. Kinsie, W. D.   |  |
| DUSSOLD, fr. Jefferson w. to Halsted, W. D.  | DUSSOLD, fr. Jefferson w. to Halsted, W. D.  | DUSSOLD, fr. Jefferson w. to Halsted, W. D.  |  |
| DOCK, fr. River st. nw. to the river, S. D.  | DOCK, fr. River st. nw. to the river, S. D.  | DOCK, fr. River st. nw. to the river, S. D.  |  |
| DODGE, fr. 12th. s. to Mitchell, W. D.   | DODGE, fr. 12th. s. to Mitchell, W. D.   | DODGE, fr. 12th. s. to Mitchell, W. D.   |  |
| DOLE, fr. 31st n. e. to the river, W. D.   | DOLE, fr. 31st n. e. to the river, W. D.   | DOLE, fr. 31st n. e. to the river, W. D.   |  |
| DOUGLAS PL. fr. the lake to the S. Branch of the river, S. D.  | DOUGLAS PL. fr. the lake to the S. Branch of the river, S. D.  | DOUGLAS PL. fr. the lake to the S. Branch of the river, S. D.  |  |
| DOUGLAS PL. (W.), fr. S. Branch of river w. to Western av. W. D.   | DOUGLAS PL. (W.), fr. S. Branch of river w. to Western av. W. D.   | DOUGLAS PL. (W.), fr. S. Branch of river w. to Western av. W. D.   |  |
| DUNN, fr. Cook s. e. to W. Kinsie, W. D.   | DUNN, fr. Cook s. e. to W. Kinsie, W. D.   | DUNN, fr. Cook s. e. to W. Kinsie, W. D.   |  |
| DUSSOLD, fr. Jefferson w. to Halsted, W. D.  | DUSSOLD, fr. Jefferson w. to Halsted, W. D.  | DUSSOLD, fr. Jefferson w. to Halsted, W. D.  |  |
| DOCK, fr. River st. nw. to the river, S. D.  | DOCK, fr. River st. nw. to the river, S. D.  | DOCK, fr. River st. nw. to the river, S. D.  |  |
| DODGE, fr. 12th. s. to Mitchell, W. D.   | DODGE, fr. 12th. s. to Mitchell, W. D.   | DODGE, fr. 12th. s. to Mitchell, W. D.   |  |
| DOLE, fr. 31st n. e. to the river, W. D.   | DOLE, fr. 31st n. e. to the river, W. D.   | DOLE, fr. 31st n. e. to the river, W. D.   |  |
| DOUGLAS PL. fr. the lake to the S. Branch of the river, S. D.  | DOUGLAS PL. fr. the lake to the S. Branch of the river, S. D.  | DOUGLAS PL. fr. the lake to the S. Branch of the river, S. D.  |  |
| DOUGLAS PL. (W.), fr. S. Branch of river w. to Western av. W. D.   | DOUGLAS PL. (W.), fr. S. Branch of river w. to Western av. W. D.   | DOUGLAS PL. (W.), fr. S. Branch of river w. to Western av. W. D.   |  |
| DUNN, fr. Cook s. e. to W. Kinsie, W. D.   | DUNN, fr. Cook s. e. to W. Kinsie, W. D.   | DUNN, fr. Cook s. e. to W. Kinsie, W. D.   |  |
| DUSSOLD, fr. Jefferson w. to Halsted, W. D.  | DUSSOLD, fr. Jefferson w. to Halsted, W. D.  | DUSSOLD, fr. Jefferson w. to Halsted, W. D.  |  |
| DOCK, fr. River st. nw. to the river, S. D.  | DOCK, fr. River st. nw. to the river, S. D.  | DOCK, fr. River st. nw. to the river, S. D.  |  |
| DODGE, fr. 12th. s. to Mitchell, W. D.   | DODGE, fr. 12th. s. to Mitchell, W. D.   | DODGE, fr. 12th. s. to Mitchell, W. D.   |  |
| DOLE, fr. 31st n. e. to the river, W. D.   | DOLE, fr. 31st n. e. to the river, W. D.   | DOLE, fr. 31st n. e. to the river, W. D.   |  |
| DOUGLAS PL. fr. the lake to the S. Branch of the river, S. D.  | DOUGLAS PL. fr. the lake to the S. Branch of the river, S. D.  | DOUGLAS PL. fr. the lake to the S. Branch of the river, S. D.  |  |
| DOUGLAS PL. (W.), fr. S. Branch of river w. to Western av. W. D.   | DOUGLAS PL. (W.), fr. S. Branch of river w. to Western av. W. D.   | DOUGLAS PL. (W.), fr. S. Branch of river w. to Western av. W. D.   |  |
| DUNN, fr. Cook s. e. to W. Kinsie, W. D.   | DUNN, fr. Cook s. e. to W. Kinsie, W. D.   | DUNN, fr. Cook s. e. to W. Kinsie, W. D.   |  |
| DUSSOLD, fr. Jefferson w. to Halsted, W. D.  | DUSSOLD, fr. Jefferson w. to Halsted, W. D.  | DUSSOLD, fr. Jefferson w. to Halsted, W. D.  |  |
| DOCK, fr. River st. nw. to the river, S. D.  | DOCK, fr. River st. nw. to the river, S. D.  | DOCK, fr. River st. nw. to the river, S. D.  |  |
| DODGE, fr. 12th. s. to Mitchell, W. D.   | DODGE, fr. 12th. s. to Mitchell, W. D.   | DODGE, fr. 12th. s. to Mitchell, W. D.   |  |
| DOLE, fr. 31st n. e. to the river, W. D.   | DOLE, fr. 31st n. e. to the river, W. D.   | DOLE, fr. 31st n. e. to the river, W. D.   |  |
| DOUGLAS PL. fr. the lake to the S. Branch of the river, S. D.  | DOUGLAS PL. fr. the lake to the S. Branch of the river, S. D.  | DOUGLAS PL. fr. the lake to the S. Branch of the river, S. D.  |  |
| DOUGLAS PL. (W.), fr. S. Branch of river w. to Western av. W. D.   | DOUGLAS PL. (W.), fr. S. Branch of river w. to Western av. W. D.   | DOUGLAS PL. (W.), fr. S. Branch of river w. to Western av. W. D.   |  |
| DUNN, fr. Cook s. e. to W. Kinsie, W. D.   | DUNN, fr. Cook s. e. to W. Kinsie, W. D.   | DUNN, fr. Cook s. e. to W. Kinsie, W. D.   |  |
| DUSSOLD, fr. Jefferson w. to Halsted, W. D.  | DUSSOLD, fr. Jefferson w. to Halsted, W. D.  | DUSSOLD, fr. Jefferson w. to Halsted, W. D.  |  |
| DOCK, fr. River st. nw. to the river, S. D.  | DOCK, fr. River st. nw. to the river, S. D.  | DOCK, fr. River st. nw. to the river, S. D.  |  |
| DODGE, fr. 12th. s. to Mitchell, W. D.   | DODGE, fr. 12th. s. to Mitchell, W. D.   | DODGE, fr. 12th. s. to Mitchell, W. D.   |  |
| DOLE, fr. 31st n. e. to the river, W. D.   | DOLE, fr. 31st n. e. to the river, W. D.   | DOLE, fr. 31st n. e. to the river, W. D.   |  |
| DOUGLAS PL. fr. the lake to the S. Branch of the river, S. D.  | DOUGLAS PL. fr. the lake to the S. Branch of the river, S. D.  | DOUGLAS PL. fr. the lake to the S. Branch of the river, S. D.  |  |
| DOUGLAS PL. (W.), fr. S. Branch of river w. to Western av. W. D.   | DOUGLAS PL. (W.), fr. S. Branch of river w. to Western av. W. D.   | DOUGLAS PL. (W.), fr. S. Branch of river w. to Western av. W. D.   |  |
| DUNN, fr. Cook s. e. to W. Kinsie, W. D.   | DUNN, fr. Cook s. e. to W. Kinsie, W. D.   | DUNN, fr. Cook s. e. to W. Kinsie, W. D.   |  |
| DUSSOLD, fr. Jefferson w. to Halsted, W. D.  | DUSSOLD, fr. Jefferson w. to Halsted, W. D.  | DUSSOLD, fr. Jefferson w. to Halsted, W. D.  |  |
| DOCK, fr. River st. nw. to the river, S. D.  | DOCK, fr. River st. nw. to the river, S. D.  | DOCK, fr. River st. nw. to the river, S. D.  |  |
| DODGE, fr. 12th. s. to Mitchell, W. D.   | DODGE, fr. 12th. s. to Mitchell, W. D.   | DODGE, fr. 12th. s. to Mitchell, W. D.   |  |
| DOLE, fr. 31st n. e. to the river, W. D.   | DOLE, fr. 31st n. e. to the river, W. D.   | DOLE, fr. 31st n. e. to the river, W. D.   |  |
| DOUGLAS PL. fr. the lake to the S. Branch of the river, S. D.  | DOUGLAS PL. fr. the lake to the S. Branch of the river, S. D.  | DOUGLAS PL. fr. the lake to the S. Branch of the river, S. D.  |  |
| DOUGLAS PL. (W.), fr. S. Branch of river w. to Western av. W. D.   | DOUGLAS PL. (W.), fr. S. Branch of river w. to Western av. W. D.   | DOUGLAS PL. (W.), fr. S. Branch of river w. to Western av. W. D.   |  |
| DUNN, fr. Cook s. e. to W. Kinsie, W. D.   | DUNN, fr. Cook s. e. to W. Kinsie, W. D.   | DUNN, fr. Cook s. e. to W. Kinsie, W. D.   |  |
| DUSSOLD, fr. Jefferson w. to Halsted, W. D.  | DUSSOLD, fr. Jefferson w. to Halsted, W. D.  | DUSSOLD, fr. Jefferson w. to Halsted, W. D.  |  |
| DOCK, fr. River st. nw. to the river, S. D.  | DOCK, fr. River st. nw. to the river, S. D.  | DOCK, fr. River st. nw. to the river, S. D.  |  |
| DODGE, fr. 12th. s. to Mitchell, W. D.   | DODGE, fr. 12th. s. to Mitchell, W. D.   | DODGE, fr. 12th. s. to Mitchell, W. D.   |  |
| DOLE, fr. 31st n. e. to the river, W. D.   | DOLE, fr. 31st n. e. to the river, W. D.   | DOLE, fr. 31st n. e. to the river, W. D.   |  |
| DOUGLAS PL. fr. the lake to the S. Branch of the river, S. D.  | DOUGLAS PL. fr. the lake to the S. Branch of the river, S. D.  | DOUGLAS PL. fr. the lake to the S. Branch of the river, S. D.  |  |
| DOUGLAS PL. (W.), fr. S. Branch of river w. to Western av. W. D.   | DOUGLAS PL. (W.), fr. S. Branch of river w. to Western av. W. D.   | DOUGLAS PL. (W.), fr. S. Branch of river w. to Western av. W. D.   |  |
| DUNN, fr. Cook s. e. to W. Kinsie, W. D.   | DUNN, fr. Cook s. e. to W. Kinsie, W. D.   | DUNN, fr. Cook s. e. to W. Kinsie, W. D.   |  |
| DUSSOLD, fr. Jefferson w. to Halsted, W. D.  | DUSSOLD, fr. Jefferson w. to Halsted, W. D.  | DUSSOLD, fr. Jefferson w. to Halsted, W. D.  |  |
| DOCK, fr. River st. nw. to the river, S. D.  | DOCK, fr. River st. nw. to the river, S. D.  | DOCK, fr. River st. nw. to the river, S. D.  |  |
| DODGE, fr. 12th. s. to Mitchell, W. D.   | DODGE, fr. 12th. s. to Mitchell, W. D.   | DODGE, fr. 12th. s. to Mitchell, W. D.   |  |
| DOLE, fr. 31st n. e. to the river, W. D.   | DOLE, fr. 31st n. e. to the river, W. D.   | DOLE, fr. 31st n. e. to the river, W. D.   |  |
| DOUGLAS PL. fr. the lake to the S. Branch of the river, S. D.  | DOUGLAS PL. fr. the lake to the S. Branch of the river, S. D.  | DOUGLAS PL. fr. the lake to the S. Branch of the river, S. D.  |  |
| DOUGLAS PL. (W.), fr. S. Branch of river w. to Western av. W. D.   | DOUGLAS PL. (W.), fr. S. Branch of river w. to Western av. W. D.   | DOUGLAS PL. (W.), fr. S. Branch of river w. to Western av. W. D.   |  |
| DUNN, fr. Cook s. e. to W. Kinsie, W. D.   | DUNN, fr. Cook s. e. to W. Kinsie, W. D.   | DUNN, fr. Cook s. e. to W. Kinsie, W. D.   |  |
| DUSSOLD, fr. Jefferson w. to Halsted, W. D.  | DUSSOLD, fr. Jefferson w. to Halsted, W. D.  | DUSSOLD, fr. Jefferson w. to Halsted, W. D.  |  |
| DOCK, fr. River st. nw. to the river, S. D.  | DOCK, fr. River st. nw. to the river, S. D.  | DOCK, fr. River st. nw. to the river, S. D.  |  |
| DODGE, fr. 12th. s. to Mitchell, W. D.   | DODGE, fr. 12th. s. to Mitchell, W. D.   | DODGE, fr. 12th. s. to Mitchell, W. D.   |  |
| DOLE, fr. 31st n. e. to the river, W. D.   | DOLE, fr. 31st n. e. to the river, W. D.   | DOLE, fr. 31st n. e. to the river, W. D.   |  |
| DOUGLAS PL. fr. the lake to the S. Branch of the river, S. D.  | DOUGLAS PL. fr. the lake to the S. Branch of the river, S. D.  | DOUGLAS PL. fr. the lake to the S. Branch of the river, S. D.  |  |
| DOUGLAS PL. (W.), fr. S. Branch of river w. to Western av. W. D.   | DOUGLAS PL. (W.), fr. S. Branch of river w. to Western av. W. D.   | DOUGLAS PL. (W.), fr. S. Branch of river w. to Western av. W. D.   |  |
| DUNN, fr. Cook s. e. to W. Kinsie, W. D.   | DUNN, fr. Cook s. e. to W. Kinsie, W. D.   | DUNN, fr. Cook s. e. to W. Kinsie, W. D.   |  |
| DUSSOLD, fr. Jefferson w. to Halsted, W. D.  | DUSSOLD, fr. Jefferson w. to Halsted, W. D.  | DUSSOLD, fr. Jefferson w. to Halsted, W. D.  |  |
| DOCK, fr. River st. nw. to the river, S. D.  | DOCK, fr. River st. nw. to the river, S. D.  | DOCK, fr. River st. nw. to the river, S. D.  |  |
| DODGE, fr. 12th. s. to Mitchell, W. D.   | DODGE, fr. 12th. s. to Mitchell, W. D.   | DODGE, fr. 12th. s. to Mitchell, W. D.   |  |
| DOLE, fr. 31st n. e. to the river, W. D.   | DOLE, fr. 31st n. e. to the river, W. D.   | DOLE, fr. 31st n. e. to the river, W. D.   |  |
| DOUGLAS PL. fr. the lake to the S. Branch of the river, S. D.  | DOUGLAS PL. fr. the lake to the S. Branch of the river, S. D.  | DOUGLAS PL. fr. the lake to the S. Branch of the river, S. D.  |  |
| DOUGLAS PL. (W.), fr. S. Branch of river w. to Western av. W. D.   | DOUGLAS PL. (W.), fr. S. Branch of river w. to Western av. W. D.   | DOUGLAS PL. (W.), fr. S. Branch of river w. to Western av. W. D.   |  |
| DUNN, fr. Cook s. e. to W. Kinsie, W. D.   | DUNN, fr. Cook s. e. to W. Kinsie, W. D.   | DUNN, fr. Cook s. e. to W. Kinsie, W. D.   |  |
| DUSSOLD, fr. Jefferson w. to Halsted, W. D.  | DUSSOLD, fr. Jefferson w. to Halsted, W. D.  | DUSSOLD, fr. Jefferson w. to Halsted, W. D.  |  |
| DOCK, fr. River st. nw. to the river, S. D.  | DOCK, fr. River st. nw. to the river, S. D.  | DOCK, fr. River st. nw. to the river, S. D.  |  |
| DODGE, fr. 12th. s. to Mitchell, W. D.   | DODGE, fr. 12th. s. to Mitchell, W. D.   | DODGE, fr. 12th. s. to Mitchell, W. D.   |  |
| DOLE, fr. 31st n. e. to the river, W. D.   | DOLE, fr. 31st n. e. to the river, W. D.   | DOLE, fr. 31st n. e. to the river, W. D.   |  |
| DOUGLAS PL. fr. the lake to the S. Branch of the river, S. D.  | DOUGLAS PL. fr. the lake to the S. Branch of the river, S. D.  | DOUGLAS PL. fr. the lake to the S. Branch of the river, S. D.  |  |
| DOUGLAS PL. (W.), fr. S. Branch of river w. to Western av. W. D.   | DOUGLAS PL. (W.), fr. S. Branch of river w. to Western av. W. D.   | DOUGLAS PL. (W.), fr. S. Branch of river w. to Western av. W. D.   |  |
| DUNN, fr. Cook s. e. to W. Kinsie, W. D.   | DUNN, fr. Cook s. e. to W. Kinsie, W. D.   | DUNN, fr. Cook s. e. to W. Kinsie, W. D.   |  |
| DUSSOLD, fr. Jefferson w. to Halsted, W. D.  | DUSSOLD, fr. Jefferson w. to Halsted, W. D.  | DUSSOLD, fr. Jefferson w. to Halsted, W. D.  |  |
| DOCK, fr. River st. nw. to the river, S. D.  | DOCK, fr. River st. nw. to the river, S. D.  | DOCK, fr. River st. nw. to the river, S. D.  |  |
| DODGE, fr. 12th. s. to Mitchell, W. D.   | DODGE, fr. 12th. s. to Mitchell, W. D.   | DODGE, fr. 12th. s. to Mitchell, W. D.   |  |
| DOLE, fr. 31st n. e. to the river, W. D.   | DOLE, fr. 31st n. e. to the river, W. D.   | DOLE, fr. 31st n. e. to the river, W. D.   |  |
| DOUGLAS PL. fr. the lake to the S. Branch of the river, S. D.  | DOUGLAS PL. fr. the lake to the S. Branch of the river, S. D.  | DOUGLAS PL. fr. the lake to the S. Branch of the river, S. D.  |  |
| DOUGLAS PL. (W.), fr. S. Branch of river w. to Western av. W. D.   | DOUGLAS PL. (W.), fr. S. Branch of   |  |  |

|   |   |  |  |   |
|---|---|--|--|---|
| Cherry<br>Hickory av.<br>Hooker<br>N. Branch Canal<br>Hawthorne av.<br>Judson<br>Dayton<br>N. Halsted   | Ruble<br>Union<br>Halsted                                 | Sebor<br>Math<br>Polk<br>Ewing   | N. Market<br>N. Franklin<br>N. Wells<br>N. La Salle<br>N. Clark<br>N. Dearborn<br>Wolcott<br>Cast<br>Rush<br>Pine<br>Sands | Rt. Lft.<br>114 113<br>140 139<br>168 167<br>196 195<br>226 225<br>258 257<br>294 293<br>324 323<br>354 353<br>384 383<br>406 405   |
| EDA, fr. Indiana av. w. to State, S. D.   | ELDRIDGE CT. from Michigan av. w. to State, S. D.         | ELLIS AV. fr. Douglas pl. sw. to limits.   | ESPLANADE, fr. Wallace w. to Halsted, S. D.  |   |
| EDWARD, fr. Sophia, n. to Asylum pl. N. D.  | ELEVENTH, fr. Morgan w. to May, W. D.                     | ELSTON RD. fr. Milwaukee av. n. to the river, thence nw. to Sloan, thence n. to W. Blackhawk, and fr. thence nw. to the northern limits, W. D. | EVANS, fr. Union w. to Halsted and fr. May w. to limits, W. D.   |   |
| EGAN AV. fr. the lake to the western limits, being the southern boundary of the city.   | ELGIN, fr. Purple w. to Grove, S. D.                      | ELIZABETH, from W. Randolph s. to W. Madison, W. D.  | EWING, fr. Ellsworth w. to Blue Island av. W. D.   |   |
| The Lake<br>I. C. R. R. track<br>Lake av.<br>Ellis av.<br>Cottage Grove av.<br>Langley<br>Vincennes rd.<br>Moona Way pl.<br>Kankakee av.<br>Indiana av.<br>State<br>Clark<br>Wentworth av.<br>Stewart av.<br>Wallace<br>Halsted<br>Ullman<br>Reuben<br>Beers<br>Long John<br>Brighton Trotting pk.<br>Western av. | ELIZABETH (N.), fr. W. Randolph n. to W. Indiana, W. D.   | EMILY, fr. N. Reuben w. to N. Wood, W. D.  | ELLSWORTH<br>Beach<br>Canal<br>Clinton<br>Jefferson<br>Desplaines<br>Union<br>Halsted<br>Blue Island av.                   | Rt. Lft.<br>1 2<br>31 32<br>63 64<br>1 2<br>31 32<br>63 64<br>1 2<br>31 32<br>63 64<br>2 1<br>34 33<br>106 105<br>176 175<br>242 241<br>310 309<br>86 85<br>106<br>128<br>144 143<br>106<br>128<br>144 143<br>15 16<br>43 44<br>75 76<br>103 104<br>131 132<br>161 162<br>287 288 |
| EGANIA pl. fr. N. Robey to N. Hoyne, W. D.  | ELK, fr. Ridgeville rd. e. to Bauwans, W. D.              | EMERALD, fr. Douglas pl. s. to Waupanseh, S. D.  | FABIUS, fr. Asylum pl. n. to limits, W. D.   |   |
| EIGHTEENTH, fr. the lake w. to the river, S. D.   | ELK GROVE AV. fr. Milwaukee av. n. to W. Asylum pl. W. D. | EMMA, fr. Milwaukee av. and Noble w. to nr. N. Reuben, W. D.   | FARRELL, fr. Hickory se. to Archer rd. S. D.   |   |
| I. C. R. R. track<br>Prairie av.<br>Indiana av.<br>Michigan av.<br>Wabash av.<br>State<br>Burnside<br>Butterfield<br>Clark<br>Arnold<br>Wentworth av.<br>Blackwell<br>Grove   | ELM, from e. Sedgwick to the lake, N. D.                  | ENGLISH, fr. Halsted w. to Rucker, W. D.   | FAY, fr. 3d, n. to Pratt, W. D.  |   |
| EIGHTEENTH (W.) fr. Lumber w. to Halsted, W. D.   | ELMIRA, fr. Laurel e. to nr. Halsted, S. D.               | ERIE, fr. the river e. to the lake, N. D.  | FERDINAND, from N. Reuben w. to Oakley, W. D.  |   |
| Lumber<br>Stewart av.<br>Arthur<br>Canal<br>Seward<br>Canalport av.<br>Jefferson<br>Spring  | ELLSWORTH, fr. Harrison s. to Ewing, W. D.                |  | FIFTH, fr. Chicago av. to Dixon, W. D.   |   |

|  |  |  |  |
|--|--|--|--|
| Chicago av.<br>Front<br>George<br>Dix  | FOUNTAIN, fr. State e. to Indiana av. S. D.  | N. Robey<br>Bradwell av.<br>Henshaw av.<br>Holstein av.<br>Western av.   | Grand<br>McAlpine<br>Western av.   |
| FIFTEENTH, fr. State w. to Clark.  | FOURTH, fr. N. Desplaines w. to limits, W. D.  | FRANKLIN, fr. 239 S. Water s. to Harrison, S. D.   | FREMONT, fr. Bissell n. to Centre, N. D.   |
| FIG, fr. Milwaukee av. w. to N. Reuben, W. D.  | N. Desplaines<br>N. Union<br>N. Halsted<br>N. Green<br>Milwaukee av.<br>N. Peoria<br>N. Sagamon<br>N. Morgan<br>N. Carpenter<br>N. Curtis<br>N. May<br>N. Rucker<br>Noble<br>Bickerdike<br>N. Waller<br>N. Reuben<br>N. Paulina<br>N. Wood<br>N. Lincoln<br>N. Robey<br>N. Hoyne<br>N. Leavitt<br>N. Oakley<br>Western av. | Rt. Lft.<br>1 2<br>29 30<br>63 64<br>87 88<br>103 104<br>127 128<br>149 150<br>171 172<br>193 194<br>213 214<br>243 244<br>244 243<br>280 279<br>306 305<br>331<br>350 349   | Bissell<br>Willow<br>Clay<br>Centre<br>FRONT, fr. N. Halsted w. to Elston rd. W. D.<br>N. Halsted<br>Dix<br>Lessing<br>Fifth<br>N. Carpenter<br>Grover<br>Elston rd.<br>FRY, fr. N. Rucker w. to Chase, and from Rose to N. Reuben, W. D.  |
| FINNELL, fr. Wentworth av. w. to Archer rd., S. D.   | FISK, fr. Evans, s. to Lumber, W. D.   | FRANKLIN (N.) fr. the river n. to city limits, N. D.   | FULTON, fr. the river w. to limits, W. D.  |
| FIRST, fr. N. May to N. Rucker, and from Noble, to N. Wood, and from N. Hoyne to N. Oakley, W. D.          | EVANS, fr. Union w. to Halsted and fr. May w. to limits, W. D.   | N. Water<br>Kinzie<br>Michigan<br>Illinois<br>Indiana<br>Ohio<br>Ontario<br>Erie<br>Huron<br>Superior<br>Chicago av.<br>W. Pearson<br>W. Hinsdale<br>W. White<br>Whiting<br>Oak<br>Wendell<br>Hills<br>Elm<br>Division | Rt. Lft.<br>1 2<br>32 34<br>65 66<br>97 98<br>125 126<br>171 172<br>199 192<br>211 212<br>231 232<br>251 252<br>271 272<br>291 292<br>311 312<br>331 332<br>371 372<br>403 404<br>437 438<br>477 478<br>501 500<br>533 532<br>583 584<br>633 634<br>681 682<br>731 730<br>777 778<br>827 828<br>877 878<br>925 926 |
| FLEETWOOD, fr. Redfield se. to W. North av. and sw. fr. W. North av. to W. Blackhawk, W. D.                | EWING, fr. Ellsworth w. to Blue Island av. W. D.   | FOURTH AV. fr. Jackson s. to 14th, S. D.   | FULLER, fr. Deering and Archer rd. nw. to the river, S. D.   |
| Redfield<br>Wabansia<br>McHenry<br>Mary<br>W. North av.<br>Blanche<br>W. Blackhawk                         | ELLSWORTH<br>Beach<br>Canal<br>Clinton<br>Jefferson<br>Desplaines<br>Union<br>Halsted<br>Blue Island av.   | Jackson<br>Van Buren<br>Harrison<br>Polk<br>Taylor<br>Fourteenth   | Deering<br>Archer rd.<br>Church pl.<br>Hickory<br>Lock<br>Cologne<br>The River   |
| FLORIMOND, fr. N. Wells w. to N. Franklin, N. D.   | EMERALD, fr. Douglas pl. s. to Waupanseh, S. D.  | FOURTEENTH, fr. Indiana av. w. to Clark, S. D.   | FULLERTON AV. fr. the river to the Lake, being the northern boundary of the city, N. D.  |
| FLOURNEY, fr. Robey w. to limits, W. D.  | EMMA, fr. Milwaukee av. and Noble w. to nr. N. Reuben, W. D.   | Indiana av.<br>Michigan av.<br>Wabash av.<br>State<br>Third av.<br>Fourth av.<br>Clark   | FULLERTON AV.  |
| FORT, fr. Cologne se. to Hickory, S. D.  | ENGLISH, fr. Halsted w. to Rucker, W. D.   | FOURTEENTH, fr. Indiana av. w. to Clark, S. D.   |  |
| FOSTER, fr. W. Polk n. to W. Van Buren, W. D.  | ELLEN, fr. Milwaukee av. sw. to Fowler, and thence w. to N. Wood, W. D.  | Rt. Lft.<br>86 85<br>106<br>128<br>144 143   |  |
| W. Polk<br>W. Harrison<br>Tyler  | ELM, from e. Sedgwick to the lake, N. D.   | FOURTEENTH, fr. Indiana av. w. to Clark, S. D.   |  |
| FORREST AV. from Douglas pl. to Lyon av. S. D.   | ELLSWORTH, fr. Harrison s. to Ewing, W. D.   | FOX, fr. 31st, s. to Columbia, S. D.   |  |
| FORQUER, fr. the river w. to Blue Island av. W. D.   | EMERALD, fr. Douglas pl. s. to Waupanseh, S. D.  | Thirty-First<br>James av.<br>Lancaster av.<br>Springer av.<br>Columbia   |  |
| Ellsworth<br>Beach<br>Canal<br>Clinton<br>Jefferson<br>Desplaines<br>Halsted<br>Johnson<br>Blue Island av. | EMMA, fr. Milwaukee av. and Noble w. to nr. N. Reuben, W. D.   | FOX PL. fr. Elston w. to Noble, W. D.  |  |
|  | ENGLISH, fr. Halsted w. to Rucker, W. D.   | FRANK, fr. Waller w. to Blue Island av. W. D.  |  |
|  | ELLEN, fr. Milwaukee av. sw. to Fowler, and thence w. to N. Wood, W. D.  | FRANKFORT, fr. N. Robey w. to limits, W. D.  |  |

|   |   |   |   |
|---|---|---|---|
| (W.) fr. the river to the city limits W. being the continuation of northern boundary, W. D. | Bloomington rd. W. Clybourn pl. Armitage rd. Hervey W. Asylum pl.   | W. Lake 31 32<br>Fulton 59 60<br>Carroll 83 84<br>W. Kinzie 111 112<br>Hubbard 139 140<br>W. Indiana 169 170<br>Milwaukee av. 190<br>Fourth 191 192<br>Third 221 222<br>Phillips 233 234<br>Pratt 265 266<br>Ridgely 272 274<br>W. Chicago av. 289 290  | HADDOCK PL. the al. fr. Michigan av. v. to Franklin. bet. Lake and S. Water, S. D.  |
| FUR, fr. Reuben sw. to 31st, W. D.  | GOETHE, fr. Sedgwick e. to N. Clark, N. D.  | GREEN BAY, fr. Chicago av. nw. to Elm, N. D.  | HAINES, fr. the river ne. to Larrabee, N. D.  |
| Reuben<br>Kane<br>Thirty-first  | Rt. Lft.<br>Sedgwick 2 1<br>N. Wells 88 87<br>N. LaSalle 114 113<br>N. Clark 142 144  | Chicago av.<br>E. Pearson<br>E. Hinsdale<br>Cass<br>E. White<br>Whitney<br>Oak<br>Oakwood<br>N. State<br>Elm  | The River<br>N. Branch<br>Hickory av.<br>Hooker<br>N. Branch Canal<br>Hawthorne av.<br>Crosby<br>Selah<br>Larrabee  |
| GAGE, fr. Saratoga w. to limits, W. D.  | GOLD, fr. W. Harrison s. to Gurley, W. D.   | GREENWICH, from N. Robey w. to Henshaw av. W. D.  | HALL, fr. Long John w. to Trenton, W. D.  |
| Saratoga<br>Archer rd.<br>Western av.   | GOOD, from Morgan w. to May, W. D.  | Jackson<br>Van Buren<br>Harrison<br>Polk<br>Taylor  | Long John<br>Lundy's Lane<br>Trenton  |
| GANO, fr. Prairie av. e. to Kaakakee av. S. D.  | GRAB, from the river n. w. to Lumber, W. D.   | GRISWOLD, fr. Jackson s. to Taylor, S. D.   | HALSTED, fr. 200 W. Randolph s. to limits, W. D.  |
| Prairie av.<br>Calumet av.<br>Kanakakee av.   | GRACE, from Division n. to Vedder, N. D.  | Rt. Lft.<br>Centre pl. 1 2<br>W. Washington 33 34<br>W. Madison 69 70<br>W. Monroe 101 102<br>W. Adams 135 136<br>W. Jackson 167 168<br>Price pl. 188<br>W. Van Buren 203 204<br>W. Tyler<br>De Puyster 243 244<br>W. Harrison 264<br>Blue Island av. 267<br>Sebor 292<br>Mather 309 310<br>W. Polk 331 332<br>Ewing 351 353<br>Forquer 371 372<br>W. Taylor 397 398<br>DeKoven 414<br>Bunker 440<br>W. Twelfth 461 462<br>Dussold 478<br>O'Brien 498<br>Kramer 514<br>Maxwell 529 530<br>W. Liberty 544<br>Mitchell 564<br>Barber 580<br>Wright 593 594<br>Catharine 610<br>Meagher 630<br>W. Sixteenth 659 660<br>Evans 704<br>Luke 747 748<br>Mark 772<br>Walsh 790<br>Canalport av. 805 804<br>English 825 818<br>Lisle 840<br>W. Twenty-Second 859 860<br>Archer rd.<br>Rum<br>Wrong<br>W. Thirty-First<br>Elmira<br>Attica<br>Lyons | HALSTED (N.) fr. 199 W. Randolph n. to limits, W. D.  |
| GARDEN, bet. Aberdeen, Morgan, Jackson, and Van Buren, W. D.                                | GRAND, fr. W. Douglas pl. to Bross av., W. D.   | GROVE, fr. 16th sw. to Archer road, S. D.   | HALSTED (N.) fr. 199 W. Randolph n. to limits, W. D.  |
| GARDNER, fr. Vine w. to N. Halsted, N. D.   | GRAND HAVEN, from N. State e. to the lake, N. D.  | GROVE (N) from Orchard e. to Larrabee, N. D.  | W. Randolph 1 2<br>W. Lake 35 34<br>Lydia 61 62<br>Fulton 77 78<br>Wayman 94<br>Carroll 123 124<br>W. Kinzie 151 152<br>W. Indiana 183 184<br>Milwaukee av. 190<br>Fourth 215 216<br>Third 247 248<br>Phillips 260<br>Pratt 292<br>Ridgely 300<br>W. Chicago av. 318<br>W. Front<br>N. Branch<br>Hooker<br>Haines<br>Hawthorne av.<br>Division<br>Vedder<br>Gardner<br>Rees<br>Eastman<br>Blackhawk<br>Weed<br>Clybourn av.<br>North av.<br>Willow<br>Clay<br>Centre<br>Sophia<br>Asylum pl.<br>Belden av.<br>Fullerton av. |
| GARIBALDI, fr. 26th s. to 31st, S. D.   | GRANGER, from Sedgwick e. to N. Wells, N. D.  | GROVER, fr. Chicago av. n. to George, W. D.   | W. Randolph 1 2<br>W. Lake 35 34<br>Lydia 61 62<br>Fulton 77 78<br>Wayman 94<br>Carroll 123 124<br>W. Kinzie 151 152<br>W. Indiana 183 184<br>Milwaukee av. 190<br>Fourth 215 216<br>Third 247 248<br>Phillips 260<br>Pratt 292<br>Ridgely 300<br>W. Chicago av. 318<br>W. Front<br>N. Branch<br>Hooker<br>Haines<br>Hawthorne av.<br>Division<br>Vedder<br>Gardner<br>Rees<br>Eastman<br>Blackhawk<br>Weed<br>Clybourn av.<br>North av.<br>Willow<br>Clay<br>Centre<br>Sophia<br>Asylum pl.<br>Belden av.<br>Fullerton av. |
| Twenty-sixth<br>Twenty-seventh<br>Napoleon<br>Swift<br>Whitehouse pl.<br>Thirty-first       | GRANT, fr. N. LaSalle, to N. Clark, N. D.   | GURLEY, from Blue Island av. to Rucker, W. D.   | W. Randolph 1 2<br>W. Lake 35 34<br>Lydia 61 62<br>Fulton 77 78<br>Wayman 94<br>Carroll 123 124<br>W. Kinzie 151 152<br>W. Indiana 183 184<br>Milwaukee av. 190<br>Fourth 215 216<br>Third 247 248<br>Phillips 260<br>Pratt 292<br>Ridgely 300<br>W. Chicago av. 318<br>W. Front<br>N. Branch<br>Hooker<br>Haines<br>Hawthorne av.<br>Division<br>Vedder<br>Gardner<br>Rees<br>Eastman<br>Blackhawk<br>Weed<br>Clybourn av.<br>North av.<br>Willow<br>Clay<br>Centre<br>Sophia<br>Asylum pl.<br>Belden av.<br>Fullerton av. |
| GENEVA, fr. Halsted w. to Laurel, S. D.   | GRAPE, fr. Racine rd. w. to Nursery, N. D.  | HADDOCK PL. the al. fr. Michigan av. v. to Franklin. bet. Lake and S. Water, S. D.  | W. Randolph 1 2<br>W. Lake 35 34<br>Lydia 61 62<br>Fulton 77 78<br>Wayman 94<br>Carroll 123 124<br>W. Kinzie 151 152<br>W. Indiana 183 184<br>Milwaukee av. 190<br>Fourth 215 216<br>Third 247 248<br>Phillips 260<br>Pratt 292<br>Ridgely 300<br>W. Chicago av. 318<br>W. Front<br>N. Branch<br>Hooker<br>Haines<br>Hawthorne av.<br>Division<br>Vedder<br>Gardner<br>Rees<br>Eastman<br>Blackhawk<br>Weed<br>Clybourn av.<br>North av.<br>Willow<br>Clay<br>Centre<br>Sophia<br>Asylum pl.<br>Belden av.<br>Fullerton av. |
| Halsted<br>Auburn<br>Laurel   | GREELEY, fr. Archer rd. nw. to C. & A. R. R. track, S. D.   | HAINES, fr. the river ne. to Larrabee, N. D.  | W. Randolph 1 2<br>W. Lake 35 34<br>Lydia 61 62<br>Fulton 77 78<br>Wayman 94<br>Carroll 123 124<br>W. Kinzie 151 152<br>W. Indiana 183 184<br>Milwaukee av. 190<br>Fourth 215 216<br>Third 247 248<br>Phillips 260<br>Pratt 292<br>Ridgely 300<br>W. Chicago av. 318<br>W. Front<br>N. Branch<br>Hooker<br>Haines<br>Hawthorne av.<br>Division<br>Vedder<br>Gardner<br>Rees<br>Eastman<br>Blackhawk<br>Weed<br>Clybourn av.<br>North av.<br>Willow<br>Clay<br>Centre<br>Sophia<br>Asylum pl.<br>Belden av.<br>Fullerton av. |
| GEORGE, from Lessing w. to Elston road, W. D.   | GREEN, from 220 W. Randolph s. to West Harrison, W. D.  | HAMMOND, fr. Menominee n. to Wisconsin, N. D.   | W. Randolph 1 2<br>W. Lake 35 34<br>Lydia 61 62<br>Fulton 77 78<br>Wayman 94<br>Carroll 123 124<br>W. Kinzie 151 152<br>W. Indiana 183 184<br>Milwaukee av. 190<br>Fourth 215 216<br>Third 247 248<br>Phillips 260<br>Pratt 292<br>Ridgely 300<br>W. Chicago av. 318<br>W. Front<br>N. Branch<br>Hooker<br>Haines<br>Hawthorne av.<br>Division<br>Vedder<br>Gardner<br>Rees<br>Eastman<br>Blackhawk<br>Weed<br>Clybourn av.<br>North av.<br>Willow<br>Clay<br>Centre<br>Sophia<br>Asylum pl.<br>Belden av.<br>Fullerton av. |
| Lessing<br>Fifth<br>N. Carpenter<br>Grover<br>Elston Rd.                                    | W. Randolph 1 2<br>W. Lake 35 34<br>Lydia 61 62<br>Fulton 77 78<br>Wayman 94<br>Carroll 123 124<br>W. Kinzie 151 152<br>W. Indiana 183 184<br>Milwaukee av. 190<br>Fourth 215 216<br>Third 247 248<br>Phillips 260<br>Pratt 292<br>Ridgely 300<br>W. Chicago av. 318<br>W. Front<br>N. Branch<br>Hooker<br>Haines<br>Hawthorne av.<br>Division<br>Vedder<br>Gardner<br>Rees<br>Eastman<br>Blackhawk<br>Weed<br>Clybourn av.<br>North av.<br>Willow<br>Clay<br>Centre<br>Sophia<br>Asylum pl.<br>Belden av.<br>Fullerton av. | HANOVER, fr. Archer rd. s. to 26th, S. D.   | W. Randolph 1 2<br>W. Lake 35 34<br>Lydia 61 62<br>Fulton 77 78<br>Wayman 94<br>Carroll 123 124<br>W. Kinzie 151 152<br>W. Indiana 183 184<br>Milwaukee av. 190<br>Fourth 215 216<br>Third 247 248<br>Phillips 260<br>Pratt 292<br>Ridgely 300<br>W. Chicago av. 318<br>W. Front<br>N. Branch<br>Hooker<br>Haines<br>Hawthorne av.<br>Division<br>Vedder<br>Gardner<br>Rees<br>Eastman<br>Blackhawk<br>Weed<br>Clybourn av.<br>North av.<br>Willow<br>Clay<br>Centre<br>Sophia<br>Asylum pl.<br>Belden av.<br>Fullerton av. |
| GEORGE PL. from W. Kinzie n. to Hubbard, between Robey and Hoyne, W. D.                     | GREEN (N.) fr. 219 W. Randolph n. to West Chicago av. W. D.   | HARBINE, fr. Rucker w. to limits, W. D.   | W. Randolph 1 2<br>W. Lake 35 34<br>Lydia 61 62<br>Fulton 77 78<br>Wayman 94<br>Carroll 123 124<br>W. Kinzie 151 152<br>W. Indiana 183 184<br>Milwaukee av. 190<br>Fourth 215 216<br>Third 247 248<br>Phillips 260<br>Pratt 292<br>Ridgely 300<br>W. Chicago av. 318<br>W. Front<br>N. Branch<br>Hooker<br>Haines<br>Hawthorne av.<br>Division<br>Vedder<br>Gardner<br>Rees<br>Eastman<br>Blackhawk<br>Weed<br>Clybourn av.<br>North av.<br>Willow<br>Clay<br>Centre<br>Sophia<br>Asylum pl.<br>Belden av.<br>Fullerton av. |
| GILPIN PL. fr. Rucker w. to Loomis, W. D.   | W. Randolph 1 2<br>W. Lake 35 34<br>Lydia 61 62<br>Fulton 77 78<br>Wayman 94<br>Carroll 123 124<br>W. Kinzie 151 152<br>W. Indiana 183 184<br>Milwaukee av. 190<br>Fourth 215 216<br>Third 247 248<br>Phillips 260<br>Pratt 292<br>Ridgely 300<br>W. Chicago av. 318<br>W. Front<br>N. Branch<br>Hooker<br>Haines<br>Hawthorne av.<br>Division<br>Vedder<br>Gardner<br>Rees<br>Eastman<br>Blackhawk<br>Weed<br>Clybourn av.<br>North av.<br>Willow<br>Clay<br>Centre<br>Sophia<br>Asylum pl.<br>Belden av.<br>Fullerton av. | HART, fr. Hubbard s. to Kinzie, W. D.   | W. Randolph 1 2<br>W. Lake 35 34<br>Lydia 61 62<br>Fulton 77 78<br>Wayman 94<br>Carroll 123 124<br>W. Kinzie 151 152<br>W. Indiana 183 184<br>Milwaukee av. 190<br>Fourth 215 216<br>Third 247 248<br>Phillips 260<br>Pratt 292<br>Ridgely 300<br>W. Chicago av. 318<br>W. Front<br>N. Branch<br>Hooker<br>Haines<br>Hawthorne av.<br>Division<br>Vedder<br>Gardner<br>Rees<br>Eastman<br>Blackhawk<br>Weed<br>Clybourn av.<br>North av.<br>Willow<br>Clay<br>Centre<br>Sophia<br>Asylum pl.<br>Belden av.<br>Fullerton av. |
| Rucker<br>Lytle<br>Vernon pk.<br>Sibley<br>Loomis   | W. Randolph 1 2<br>W. Lake 35 34<br>Lydia 61 62<br>Fulton 77 78<br>Wayman 94<br>Carroll 123 124<br>W. Kinzie 151 152<br>W. Indiana 183 184<br>Milwaukee av. 190<br>Fourth 215 216<br>Third 247 248<br>Phillips 260<br>Pratt 292<br>Ridgely 300<br>W. Chicago av. 318<br>W. Front<br>N. Branch<br>Hooker<br>Haines<br>Hawthorne av.<br>Division<br>Vedder<br>Gardner<br>Rees<br>Eastman<br>Blackhawk<br>Weed<br>Clybourn av.<br>North av.<br>Willow<br>Clay<br>Centre<br>Sophia<br>Asylum pl.<br>Belden av.<br>Fullerton av. | HASTINGS, from 335 Blue Island av. w. to Reuben, W. D.  | W. Randolph 1 2<br>W. Lake 35 34<br>Lydia 61 62<br>Fulton 77 78<br>Wayman 94<br>Carroll 123 124<br>W. Kinzie 151 152<br>W. Indiana 183 184<br>Milwaukee av. 190<br>Fourth 215 216<br>Third 247 248<br>Phillips 260<br>Pratt 292<br>Ridgely 300<br>W. Chicago av. 318<br>W. Front<br>N. Branch<br>Hooker<br>Haines<br>Hawthorne av.<br>Division<br>Vedder<br>Gardner<br>Rees<br>Eastman<br>Blackhawk<br>Weed<br>Clybourn av.<br>North av.<br>Willow<br>Clay<br>Centre<br>Sophia<br>Asylum pl.<br>Belden av.<br>Fullerton av. |
| GIRARD, from Milwaukee av. n. to W. Asylum pl. W. D.  | W. Randolph 1 2<br>W. Lake 35 34<br>Lydia 61 62<br>Fulton 77 78<br>Wayman 94<br>Carroll 123 124<br>W. Kinzie 151 152<br>W. Indiana 183 184<br>Milwaukee av. 190<br>Fourth 215 216<br>Third 247 248<br>Phillips 260<br>Pratt 292<br>Ridgely 300<br>W. Chicago av. 318<br>W. Front<br>N. Branch<br>Hooker<br>Haines<br>Hawthorne av.<br>Division<br>Vedder<br>Gardner<br>Rees<br>Eastman<br>Blackhawk<br>Weed<br>Clybourn av.<br>North av.<br>Willow<br>Clay<br>Centre<br>Sophia<br>Asylum pl.<br>Belden av.<br>Fullerton av. | HERMITAGE AV. fr. S. Western av. s. to W. Polk, W. D.   | W. Randolph 1 2<br>W. Lake 35 34<br>Lydia 61 62<br>Fulton 77 78<br>Wayman 94<br>Carroll 123 124<br>W. Kinzie 151 152<br>W. Indiana 183 184<br>Milwaukee av. 190<br>Fourth 215 216<br>Third 247 248<br>Phillips 260<br>Pratt 292<br>Ridgely 300<br>W. Chicago av. 318<br>W. Front<br>N. Branch<br>Hooker<br>Haines<br>Hawthorne av.<br>Division<br>Vedder<br>Gardner<br>Rees<br>Eastman<br>Blackhawk<br>Weed<br>Clybourn av.<br>North av.<br>Willow<br>Clay<br>Centre<br>Sophia<br>Asylum pl.<br>Belden av.<br>Fullerton av. |
| W. North<br>Wabansia av.  | W. Randolph 1 2<br>W. Lake 35 34<br>Lydia 61 62<br>Fulton 77 78<br>Wayman 94<br>Carroll 123 124<br>W. Kinzie 151 152<br>W. Indiana 183 184<br>Milwaukee av. 190<br>Fourth 215 216<br>Third 247 248<br>Phillips 260<br>Pratt 292<br>Ridgely 300<br>W. Chicago av. 318<br>W. Front<br>N. Branch<br>Hooker<br>Haines<br>Hawthorne av.<br>Division<br>Vedder<br>Gardner<br>Rees<br>Eastman<br>Blackhawk<br>Weed<br>Clybourn av.<br>North av.<br>Willow<br>Clay<br>Centre<br>Sophia<br>Asylum pl.<br>Belden av.<br>Fullerton av. | HERNDON, fr. Jones av. ne. to Asylum pl., N. D.   | W. Randolph 1 2<br>W. Lake 35 34<br>Lydia 61 62<br>Fulton 77 78<br>Wayman 94<br>Carroll 123 124<br>W. Kinzie 151 152<br>W. Indiana 183 184<br>Milwaukee av. 190<br>Fourth 215 216<br>Third 247 248<br>Phillips 260<br>Pratt 292<br>Ridgely 300<br>W. Chicago av. 318<br>W. Front<br>N. Branch<br>Hooker<br>Haines<br>Hawthorne av.<br>Division<br>Vedder<br>Gardner<br>Rees<br>Eastman<br>Blackhawk<br>Weed<br>Clybourn av.<br>North av.<br>Willow<br>Clay<br>Centre<br>Sophia<br>Asylum pl.<br>Belden av.<br>Fullerton av. |

|   |  |  |                            |   |
|---|--|--|----------------------------|---|
| Oneida<br>Onondaga<br>Cayuga<br>Douglas pl.<br>Geneva<br>Espianade<br>Wahpansah av.<br>Egan av.   | HAMMOND, fr. Menominee n. to Wisconsin, N. D.            | May<br>Rucker<br>Throop<br>Loomis<br>Lafin<br>Reuben<br>Hermitage av.<br>Wood<br>Honore<br>Lincoln<br>Winchester<br>Robey<br>Hoyne<br>Leavitt<br>Western av. | Rt. Lft.<br>414<br>441 442 | Armitage rd.<br>Coblentz<br>Lubeck<br>Frankfort<br>S. Park<br>N. Park<br>Bremen pl.<br>Rhine<br>Berlin<br>Fullerton av. |
| HALSTED (N.) fr. 199 W. Randolph n. to limits, W. D.  | HANOVER, fr. Archer rd. s. to 26th, S. D.                | HERMITAGE AV. fr. S. Western av. s. to W. Polk, W. D.  | Rt. Lft.<br>414<br>441 442 | S. Western av. s. to W. Polk, W. D.   |
| W. Randolph 1 2<br>W. Lake 35 34<br>Lydia 61 62<br>Fulton 77 78<br>Wayman 94<br>Carroll 123 124<br>W. Kinzie 151 152<br>W. Indiana 183 184<br>Milwaukee av. 190<br>Fourth 215 216<br>Third 247 248<br>Phillips 260<br>Pratt 292<br>Ridgely 300<br>W. Chicago av. 318<br>W. Front<br>N. Branch<br>Hooker<br>Haines<br>Hawthorne av.<br>Division<br>Vedder<br>Gardner<br>Rees<br>Eastman<br>Blackhawk<br>Weed<br>Clybourn av.<br>North av.<br>Willow<br>Clay<br>Centre<br>Sophia<br>Asylum pl.<br>Belden av.<br>Fullerton av. | HARBINE, fr. Rucker w. to limits, W. D.                  | S. Western av. s. to W. Polk, W. D.  | Rt. Lft.<br>414<br>441 442 | W. Jackson<br>W. Van Buren<br>W. Tyler<br>W. Harrison<br>York<br>W. Polk  |
| W. Randolph 1 2<br>W. Lake 35 34<br>Lydia 61 62<br>Fulton 77 78<br>Wayman 94<br>Carroll 123 124<br>W. Kinzie 151 152<br>W. Indiana 183 184<br>Milwaukee av. 190<br>Fourth 215 216<br>Third 247 248<br>Phillips 260<br>Pratt 292<br>Ridgely 300<br>W. Chicago av. 318<br>W. Front<br>N. Branch<br>Hooker<br>Haines<br>Hawthorne av.<br>Division<br>Vedder<br>Gardner<br>Rees<br>Eastman<br>Blackhawk<br>Weed<br>Clybourn av.<br>North av.<br>Willow<br>Clay<br>Centre<br>Sophia<br>Asylum pl.<br>Belden av.<br>Fullerton av. | HART, fr. Hubbard s. to Kinzie, W. D.                    | HERNDON, fr. Jones av. ne. to Asylum pl., N. D.  | Rt. Lft.<br>414<br>441 442 | W. Jackson<br>W. Van Buren<br>W. Tyler<br>W. Harrison<br>York<br>W. Polk  |
| W. Randolph 1 2<br>W. Lake 35 34<br>Lydia 61 62<br>Fulton 77 78<br>Wayman 94<br>Carroll 123 124<br>W. Kinzie 151 152<br>W. Indiana 183 184<br>Milwaukee av. 190<br>Fourth 215 216<br>Third 247 248<br>Phillips 260<br>Pratt 292<br>Ridgely 300<br>W. Chicago av. 318<br>W. Front<br>N. Branch<br>Hooker<br>Haines<br>Hawthorne av.<br>Division<br>Vedder<br>Gardner<br>Rees<br>Eastman<br>Blackhawk<br>Weed<br>Clybourn av.<br>North av.<br>Willow<br>Clay<br>Centre<br>Sophia<br>Asylum pl.<br>Belden av.<br>Fullerton av. | HASTINGS, from 335 Blue Island av. w. to Reuben, W. D.   | HERVEY, fr. N. Wood w. to Robey, W. D.   | Rt. Lft.<br>414<br>441 442 | W. Jackson<br>W. Van Buren<br>W. Tyler<br>W. Harrison<br>York<br>W. Polk  |
| W. Randolph 1 2<br>W. Lake 35 34<br>Lydia 61 62<br>Fulton 77 78<br>Wayman 94<br>Carroll 123 124<br>W. Kinzie 151 152<br>W. Indiana 183 184<br>Milwaukee av. 190<br>Fourth 215 216<br>Third 247 248<br>Phillips 260<br>Pratt 292<br>Ridgely 300<br>W. Chicago av. 318<br>W. Front<br>N. Branch<br>Hooker<br>Haines<br>Hawthorne av.<br>Division<br>Vedder<br>Gardner<br>Rees<br>Eastman<br>Blackhawk<br>Weed<br>Clybourn av.<br>North av.<br>Willow<br>Clay<br>Centre<br>Sophia<br>Asylum pl.<br>Belden av.<br>Fullerton av. | HAWTHORNE AV. fr. Larrabee nw. to North av. N. D.        | HICKORY, fr. Cologne sw. to the river, S. D.   | Rt. Lft.<br>414<br>441 442 | W. Jackson<br>W. Van Buren<br>W. Tyler<br>W. Harrison<br>York<br>W. Polk  |
| W. Randolph 1 2<br>W. Lake 35 34<br>Lydia 61 62<br>Fulton 77 78<br>Wayman 94<br>Carroll 123 124<br>W. Kinzie 151 152<br>W. Indiana 183 184<br>Milwaukee av. 190<br>Fourth 215 216<br>Third 247 248<br>Phillips 260<br>Pratt 292<br>Ridgely 300<br>W. Chicago av. 318<br>W. Front<br>N. Branch<br>Hooker<br>Haines<br>Hawthorne av.<br>Division<br>Vedder<br>Gardner<br>Rees<br>Eastman<br>Blackhawk<br>Weed<br>Clybourn av.<br>North av.<br>Willow<br>Clay<br>Centre<br>Sophia<br>Asylum pl.<br>Belden av.<br>Fullerton av. | HARMON CT. from Michigan av. west to State, S. D.        | HICKORY AV. from Cherry avenue se. to North av. N. D.  | Rt. Lft.<br>414<br>441 442 | W. Jackson<br>W. Van Buren<br>W. Tyler<br>W. Harrison<br>York<br>W. Polk  |
| W. Randolph 1 2<br>W. Lake 35 34<br>Lydia 61 62<br>Fulton 77 78<br>Wayman 94<br>Carroll 123 124<br>W. Kinzie 151 152<br>W. Indiana 183 184<br>Milwaukee av. 190<br>Fourth 215 216<br>Third 247 248<br>Phillips 260<br>Pratt 292<br>Ridgely 300<br>W. Chicago av. 318<br>W. Front<br>N. Branch<br>Hooker<br>Haines<br>Hawthorne av.<br>Division<br>Vedder<br>Gardner<br>Rees<br>Eastman<br>Blackhawk<br>Weed<br>Clybourn av.<br>North av.<br>Willow<br>Clay<br>Centre<br>Sophia<br>Asylum pl.<br>Belden av.<br>Fullerton av. | HARPER, fr. Reuben w. to Marshfield, W. D.               | CHERRY AV. from Cherry avenue se. to North av. N. D.   | Rt. Lft.<br>414<br>441 442 | W. Jackson<br>W. Van Buren<br>W. Tyler<br>W. Harrison<br>York<br>W. Polk  |
| W. Randolph 1 2<br>W. Lake 35 34<br>Lydia 61 62<br>Fulton 77 78<br>Wayman 94<br>Carroll 123 124<br>W. Kinzie 151 152<br>W. Indiana 183 184<br>Milwaukee av. 190<br>Fourth 215 216<br>Third 247 248<br>Phillips 260<br>Pratt 292<br>Ridgely 300<br>W. Chicago av. 318<br>W. Front<br>N. Branch<br>Hooker<br>Haines<br>Hawthorne av.<br>Division<br>Vedder<br>Gardner<br>Rees<br>Eastman<br>Blackhawk<br>Weed<br>Clybourn av.<br>North av.<br>Willow<br>Clay<br>Centre<br>Sophia<br>Asylum pl.<br>Belden av.<br>Fullerton av. | HARRISON, from the lake w. to the river, S. D.           | CHERRY AV. from Cherry avenue se. to North av. N. D.   | Rt. Lft.<br>414<br>441 442 | W. Jackson<br>W. Van Buren<br>W. Tyler<br>W. Harrison<br>York<br>W. Polk  |
| W. Randolph 1 2<br>W. Lake 35 34<br>Lydia 61 62<br>Fulton 77 78<br>Wayman 94<br>Carroll 123 124<br>W. Kinzie 151 152<br>W. Indiana 183 184<br>Milwaukee av. 190<br>Fourth 215 216<br>Third 247 248<br>Phillips 260<br>Pratt 292<br>Ridgely 300<br>W. Chicago av. 318<br>W. Front<br>N. Branch<br>Hooker<br>Haines<br>Hawthorne av.<br>Division<br>Vedder<br>Gardner<br>Rees<br>Eastman<br>Blackhawk<br>Weed<br>Clybourn av.<br>North av.<br>Willow<br>Clay<br>Centre<br>Sophia<br>Asylum pl.<br>Belden av.<br>Fullerton av. | HARRISON CT. from Michigan av. west to State, S. D.      | CHERRY AV. from Cherry avenue se. to North av. N. D.   | Rt. Lft.<br>414<br>441 442 | W. Jackson<br>W. Van Buren<br>W. Tyler<br>W. Harrison<br>York<br>W. Polk  |
| W. Randolph 1 2<br>W. Lake 35 34<br>Lydia 61 62<br>Fulton 77 78<br>Wayman 94<br>Carroll 123 124<br>W. Kinzie 151 152<br>W. Indiana 183 184<br>Milwaukee av. 190<br>Fourth 215 216<br>Third 247 248<br>Phillips 260<br>Pratt 292<br>Ridgely 300<br>W. Chicago av. 318<br>W. Front<br>N. Branch<br>Hooker<br>Haines<br>Hawthorne av.<br>Division<br>Vedder<br>Gardner<br>Rees<br>Eastman<br>Blackhawk<br>Weed<br>Clybourn av.<br>North av.<br>Willow<br>Clay<br>Centre<br>Sophia<br>Asylum pl.<br>Belden av.<br>Fullerton av. | HARRISON (W.) from the river w. to limits, W. D.         | CHERRY AV. from Cherry avenue se. to North av. N. D.   | Rt. Lft.<br>414<br>441 442 | W. Jackson<br>W. Van Buren<br>W. Tyler<br>W. Harrison<br>York<br>W. Polk  |
| W. Randolph 1 2<br>W. Lake 35 34<br>Lydia 61 62<br>Fulton 77 78<br>Wayman 94<br>Carroll 123 124<br>W. Kinzie 151 152<br>W. Indiana 183 184<br>Milwaukee av. 190<br>Fourth 215 216<br>Third 247 248<br>Phillips 260<br>Pratt 292<br>Ridgely 300<br>W. Chicago av. 318<br>W. Front<br>N. Branch<br>Hooker<br>Haines<br>Hawthorne av.<br>Division<br>Vedder<br>Gardner<br>Rees<br>Eastman<br>Blackhawk<br>Weed<br>Clybourn av.<br>North av.<br>Willow<br>Clay<br>Centre<br>Sophia<br>Asylum pl.<br>Belden av.<br>Fullerton av. | HAWK, from Belden n. to limits, N. D.                    | CHERRY AV. from Cherry avenue se. to North av. N. D.   | Rt. Lft.<br>414<br>441 442 | W. Jackson<br>W. Van Buren<br>W. Tyler<br>W. Harrison<br>York<br>W. Polk  |
| W. Randolph 1 2<br>W. Lake 35 34<br>Lydia 61 62<br>Fulton 77 78<br>Wayman 94<br>Carroll 123 124<br>W. Kinzie 151 152<br>W. Indiana 183 184<br>Milwaukee av. 190<br>Fourth 215 216<br>Third 247 248<br>Phillips 260<br>Pratt 292<br>Ridgely 300<br>W. Chicago av. 318<br>W. Front<br>N. Branch<br>Hooker<br>Haines<br>Hawthorne av.<br>Division<br>Vedder<br>Gardner<br>Rees<br>Eastman<br>Blackhawk<br>Weed<br>Clybourn av.<br>North av.<br>Willow<br>Clay<br>Centre<br>Sophia<br>Asylum pl.<br>Belden av.<br>Fullerton av. | HAYNE, fr. Archer rd. se. to 31st, S. D.                 | CHERRY AV. from Cherry avenue se. to North av. N. D.   | Rt. Lft.<br>414<br>441 442 | W. Jackson<br>W. Van Buren<br>W. Tyler<br>W. Harrison<br>York<br>W. Polk  |
| W. Randolph 1 2<br>W. Lake 35 34<br>Lydia 61 62<br>Fulton 77 78<br>Wayman 94<br>Carroll 123 124<br>W. Kinzie 151 152<br>W. Indiana 183 184<br>Milwaukee av. 190<br>Fourth 215 216<br>Third 247 248<br>Phillips 260<br>Pratt 292<br>Ridgely 300<br>W. Chicago av. 318<br>W. Front<br>N. Branch<br>Hooker<br>Haines<br>Hawthorne av.<br>Division<br>Vedder<br>Gardner<br>Rees<br>Eastman<br>Blackhawk<br>Weed<br>Clybourn av.<br>North av.<br>Willow<br>Clay<br>Centre<br>Sophia<br>Asylum pl.<br>Belden av.<br>Fullerton av. | HEIN, fr. Clybourn av. to Sedgwick e. No. 1 to 62, N. D. | CHERRY AV. from Cherry avenue se. to North av. N. D.   | Rt. Lft.<br>414<br>441 442 | W. Jackson<br>W. Van Buren<br>W. Tyler<br>W. Harrison<br>York<br>W. Polk  |
| W. Randolph 1 2<br>W. Lake 35 34<br>Lydia 61 62<br>Fulton 77 78<br>Wayman 94<br>Carroll 123 124<br>W. Kinzie 151 152<br>W. Indiana 183 184<br>Milwaukee av. 190<br>Fourth 215 216<br>Third 247 248<br>Phillips 260<br>Pratt 292<br>Ridgely 300<br>W. Chicago av. 318<br>W. Front<br>N. Branch<br>Hooker<br>Haines<br>Hawthorne av.<br>Division<br>Vedder<br>Gardner<br>Rees<br>Eastman<br>Blackhawk<br>Weed<br>Clybourn av.<br>North av.<br>Willow<br>Clay<br>Centre<br>Sophia<br>Asylum pl.<br>Belden av.<br>Fullerton av. | HENRY, fr. Reuben e. to Brand's addition, W. D.          | CHERRY AV. from Cherry avenue se. to North av. N. D.   | Rt. Lft.<br>414<br>441 442 | W. Jackson<br>W. Van Buren<br>W. Tyler<br>W. Harrison<br>York<br>W. Polk  |
| W. Randolph 1 2<br>W. Lake 35 34<br>Lydia 61 62<br>Fulton 77 78<br>Wayman 94<br>Carroll 123 124<br>W. Kinzie 151 152<br>W. Indiana 183 184<br>Milwaukee av. 190<br>Fourth 215 216<br>Third 247 248<br>Phillips 260<br>Pratt 292<br>Ridgely 300<br>W. Chicago av. 318<br>W. Front<br>N. Branch<br>Hooker<br>Haines<br>Hawthorne av.<br>Division<br>Vedder<br>Gardner<br>Rees<br>Eastman<br>  |  |  |                            |   |

|  |  |  |   |
|--|--|--|---|
| N. Market<br>N. Franklin<br>N. Wells   | N. Park<br>Bremen pl.<br>Rhine<br>Berlin<br>W. Fullerton av.   | HOWARD, fr. Leavitt,<br>w. to limits, W. D.<br>Leavitt<br>Iglehart<br>Western av.  | HUBBARD CT. fr. the<br>lake w. to State, S. D.  |
| HILL, from Linden to<br>Menominee, N. D.   | HOLT, fr. Chicago av.<br>n. to Augusta, and fr.<br>Division north to<br>Blanche, W. D.<br>Chicago av.<br>Fry<br>Cornell<br>Cornelia<br>Augusta         | HOYNE, fr. W. Lake s.<br>to DeKalb, W. D.<br>W. Lake<br>Park av.<br>W. Washington<br>Warren<br>W. Madison<br>W. Monroe<br>W. Adams<br>W. Jackson<br>Wilson<br>W. Van Buren<br>McGrath<br>W. Tyler<br>W. Harrisou<br>W. Harrisou<br>Flourney<br>Lexington<br>DeKalb | Rt. Lft.<br>Michigan av. 1 2<br>Wabash av. 31 32<br>State 63 64   |
| HINMAN, fr. Reuben<br>w. to Paulina, W. D.   | HINSDALE (E.), fr. N.<br>State, to the Lake w.<br>N. D.  | HURON, fr. Roberts e.<br>to the lake, N. D.  | Rt. Lft.<br>Kingsbury 2 1<br>N. Market 50 49<br>N. Franklin 76 75<br>N. Wells 106 105<br>N. LaSalle 136 135<br>N. Clark 168 167<br>N. Dearborn 186 185<br>North State 232 231<br>Cass 256 255<br>Rush 280 279<br>Pine 306 305<br>Sands 330 329  |
| N. State Rt. Lft.<br>Cass 6 5<br>Greenbay rd. 34 33<br>Pine 41 41<br>Lake 86 85  | HINSDALE (W.), from<br>LaSalle west to Dela-<br>van's addition, N. D.<br>N. LaSalle<br>N. Wells<br>N. Franklin<br>N. Market<br>Delavan's addition      | HURON, fr. Roberts e.<br>to the lake, N. D.  | INDIANA, fr. the river<br>e. to the lake, N. D.   |
| HIRSCH, fr. Leavitt w.<br>to limits, W. D.<br>Leavitt<br>Shober<br>N. Oakley<br>Davis<br>Western av.   | HONORE, fr. W. Madi-<br>son s. to W. Harrison,<br>W. D.<br>W. Madison<br>W. Monroe<br>W. Adams<br>W. Jackson<br>W. VanBuren<br>W. Tyler<br>W. Harrison | HURON, fr. Roberts e.<br>to the lake, N. D.  | Rt. Lft.<br>Kingsbury 22 21<br>N. Market 86 85<br>N. Franklin 112 111<br>N. Wells 140 139<br>N. LaSalle 168 167<br>N. Clark 200 199<br>N. Dearborn 232 231<br>North State 268 267<br>Cass 292 291<br>Rush 318 317<br>Pine 344 343<br>Sands 368 367  |
| HOBBIE, fr. Hawthorn<br>avenue ne. to Crosby,<br>thence e. to Crane &<br>Wesson's Park, N. D.  | HOPE, fr. Blue Island<br>av. w. to Morgan, W.<br>D.  | HURON, fr. Roberts e.<br>to the lake, N. D.  | INDIANA (W.) fr. N.<br>Reuben, W. D.  |
| HOEY, fr. Archer road<br>w. to Mary, S. D.   | HOOKER, fr. N. Hal-<br>sted w. to Weed, N.<br>D.<br>N. Halsted<br>Haines<br>Bliss<br>Division<br>Rees<br>Eastman<br>Blackhawk<br>Weed                  | HURON, fr. Roberts e.<br>to the lake, N. D.  | Rt. Lft.<br>N. Jefferson 1 2<br>N. Desplaines 29 30<br>N. Union 57 58<br>N. Halsted 98<br>Milwaukee av. 103<br>N. Green 123 124<br>N. Peoria 143 144<br>N. Sangamon 163 164<br>N. Morgan 187 188<br>N. Carpenter 207 208<br>N. Curtis 229 230<br>N. May 253 254<br>N. Rucker 283 284<br>N. Elizabeth 318<br>Noble 377 378<br>Bickerdike 413<br>Armour 443 444<br>N. Reuben 473 474<br>N. Paulina<br>N. Wood<br>N. Lincoln<br>N. Robey<br>N. Hoyne<br>N. Leavitt<br>N. Oakley<br>Western av. |
| HOGAN, fr. 22d sw. to<br>Robey, W. D.<br>Twenty-second<br>Thornton<br>Cicero<br>Casey<br>Reynolds<br>Mayflower<br>Kane<br>Robey  | HOOSIER, fr. 22d sw.<br>to Robey, W. D.<br>Twenty-Second<br>Casey<br>Reynolds<br>Mayflower<br>Robey  | HURON, fr. Roberts e.<br>to the lake, N. D.  | INDIANA (W.) fr. N.<br>Reuben, W. D.  |
| HOLDEN, fr. 12th s. to<br>Mitchell, W. D.<br>Twelfth<br>Bates<br>Maxwell<br>Mitchell   | HOTCHKISS, fr. Black-<br>hawk n. to Weed, N.<br>D.   | HURON, fr. Roberts e.<br>to the lake, N. D.  | INDIANA (W.) fr. N.<br>Reuben, W. D.  |
| HOLSTEIN AV. from<br>Milwaukee av. n. to<br>limits, W. D.<br>Milwaukee av.<br>Wilmot av.<br>Cortland<br>Homer<br>Armitage rd.<br>Coblentz<br>Lubeck<br>Frankfort<br>S. Park<br>Holstein park | HOUSTON, from West<br>Division n. and ne. to<br>Milwaukee av. W. D.<br>W. Division<br>Moorman<br>Milwaukee av.   | HURON, fr. Roberts e.<br>to the lake, N. D.  | INDIANA (W.) fr. N.<br>Reuben, W. D.  |

|  |  |   |  |
|--|--|---|--|
| ILLINOIS, fr. Kings-<br>bury e. to the lake,<br>N. D.  | Rt. Lft.<br>Fourteenth 698<br>Sixteenth 820 819<br>Eighteenth 884 883<br>Twentieth 948 947<br>Twenty-first 978 977<br>Twenty-sec'd 1012<br>Cottage Grove av. 1027<br>Twenty-third 1060 1059<br>Twenty-fourth 1108 1105<br>Twenty-fifth 1156 1155<br>Twenty-sixth 1204 1203<br>Twenty-ninth 1304 1303<br>Thirtieth 1372 1371<br>Thirty-first 1402 1401<br>Lyon av.<br>Douglas av.<br>Crippen<br>Eda<br>Prentiss<br>Wahpanseh av.<br>Fountaine<br>Egan av. | Loomis Rt. Lft.<br>479 480                  | W. Randolph Rt. Lft.<br>1 2<br>W. Lake 39 40<br>Fulton 71 72<br>Wayman 92<br>Carroll 109 110<br>W. Kinzie 121 121<br>Cook<br>Hubbard 162<br>W. Indiana 176<br>Fourth<br>W. Water |
| Kingsbury Rt. Lft.<br>N. Market 50 49<br>N. Franklin 76 75<br>N. Wells 106 105<br>N. LaSalle 136 135<br>N. Clark 168 167<br>N. Dearborn 186 185<br>North State 232 231<br>Cass 256 255<br>Rush 280 279<br>Pine 306 305<br>Sands 330 329<br>St. Clair<br>Seneca   | HUBBS, fr. Douglas av.<br>n. to Lyon av. S. D.   | JAMES, fr. Ullman w.<br>to Pitney av. S. D. | JESSE PL. fr. w. Kin-<br>zie n. to Hubbard,<br>W. D.   |
| HUNTS, fr. N. Reuben<br>w. to n. Elizabeth, W.<br>D.   | HUNTS, fr. N. Reuben<br>w. to n. Elizabeth, W.<br>D.   | JAMES, fr. Ullman w.<br>to Pitney av. S. D. | JESSE PL. fr. w. Kin-<br>zie n. to Hubbard,<br>W. D.   |
| HURLBUT, from Cly-<br>bourn av. ne. to Sigel,<br>and fr. thence n. to<br>limits, N. D.   | HURLBUT, from Cly-<br>bourn av. ne. to Sigel,<br>and fr. thence n. to<br>limits, N. D.   | JAMES, fr. Ullman w.<br>to Pitney av. S. D. | JESSE PL. fr. w. Kin-<br>zie n. to Hubbard,<br>W. D.   |
| Clybourn av.<br>Sigel<br>Blackhawk<br>North av.<br>Linden<br>Menominee<br>Wisconsin<br>Centre<br>Thorn<br>Sophia<br>Asylum pl.<br>Cane<br>Belden av.<br>Fullerton av.  | Clybourn av.<br>Sigel<br>Blackhawk<br>North av.<br>Linden<br>Menominee<br>Wisconsin<br>Centre<br>Thorn<br>Sophia<br>Asylum pl.<br>Cane<br>Belden av.<br>Fullerton av.  | JAMES, fr. Ullman w.<br>to Pitney av. S. D. | JESSE PL. fr. w. Kin-<br>zie n. to Hubbard,<br>W. D.   |
| HURON, fr. Roberts e.<br>to the lake, N. D.  | HURON, fr. Roberts e.<br>to the lake, N. D.  | JAMES, fr. Ullman w.<br>to Pitney av. S. D. | JESSE PL. fr. w. Kin-<br>zie n. to Hubbard,<br>W. D.   |
| Roberts Rt. Lft.<br>Kingsbury 30 29<br>Townsend 58 57<br>Sedgwick 86 85<br>N. Market 114 113<br>N. Franklin 142 141<br>N. Wells 170 169<br>N. LaSalle 193 197<br>N. Clark 228 227<br>N. Dearborn 260 259<br>North State 296 295<br>Cass 326 325<br>Rush 356 355<br>Pine 386 385<br>St. Clair<br>Sands 408 407  | Roberts Rt. Lft.<br>Kingsbury 30 29<br>Townsend 58 57<br>Sedgwick 86 85<br>N. Market 114 113<br>N. Franklin 142 141<br>N. Wells 170 169<br>N. LaSalle 193 197<br>N. Clark 228 227<br>N. Dearborn 260 259<br>North State 296 295<br>Cass 326 325<br>Rush 356 355<br>Pine 386 385<br>St. Clair<br>Sands 408 407  | JAMES, fr. Ullman w.<br>to Pitney av. S. D. | JESSE PL. fr. w. Kin-<br>zie n. to Hubbard,<br>W. D.   |
| IGLEHART AV. fr. S.<br>Western av. s. to<br>Steele, W. D.  | IGLEHART AV. fr. S.<br>Western av. s. to<br>Steele, W. D.  | JAMES, fr. Ullman w.<br>to Pitney av. S. D. | JESSE PL. fr. w. Kin-<br>zie n. to Hubbard,<br>W. D.   |
| S. Western av.<br>W. Twelfth<br>Sampson<br>Mitchell<br>Catharine<br>W. Sixteenth<br>Howard<br>Evans<br>Von Horn<br>Harbine<br>Clayton<br>W. Twenty-second<br>Moore<br>Laughton<br>Coulter<br>Steele  | S. Western av.<br>W. Twelfth<br>Sampson<br>Mitchell<br>Catharine<br>W. Sixteenth<br>Howard<br>Evans<br>Von Horn<br>Harbine<br>Clayton<br>W. Twenty-second<br>Moore<br>Laughton<br>Coulter<br>Steele  | JAMES, fr. Ullman w.<br>to Pitney av. S. D. | JESSE PL. fr. w. Kin-<br>zie n. to Hubbard,<br>W. D.   |
| INDIANA AV. fr. 14th<br>s. to limits, S. D.<br>This av. is numbered<br>so as to correspond<br>with the numbers on<br>State street, for the<br>convenience of par-<br>ties using that line of<br>street cars.   | INDIANA AV. fr. 14th<br>s. to limits, S. D.<br>This av. is numbered<br>so as to correspond<br>with the numbers on<br>State street, for the<br>convenience of par-<br>ties using that line of<br>street cars.   | JAMES, fr. Ullman w.<br>to Pitney av. S. D. | JESSE PL. fr. w. Kin-<br>zie n. to Hubbard,<br>W. D.   |
| INDIANA, fr. the river<br>e. to the lake, N. D.  | INDIANA, fr. the river<br>e. to the lake, N. D.  | JAMES, fr. Ullman w.<br>to Pitney av. S. D. | JESSE PL. fr. w. Kin-<br>zie n. to Hubbard,<br>W. D.   |
| Kingsbury Rt. Lft.<br>N. Market 86 85<br>N. Franklin 112 111<br>N. Wells 140 139<br>N. LaSalle 168 167<br>N. Clark 200 199<br>N. Dearborn 232 231<br>North State 268 267<br>Cass 292 291<br>Rush 318 317<br>Pine 344 343<br>Sands 368 367<br>St. Clair<br>Seneca   | INDIANA, fr. the river<br>e. to the lake, N. D.  | JAMES, fr. Ullman w.<br>to Pitney av. S. D. | JESSE PL. fr. w. Kin-<br>zie n. to Hubbard,<br>W. D.   |
| INDIANA (W.) fr. N.<br>Reuben, W. D.   | INDIANA (W.) fr. N.<br>Reuben, W. D.   | JAMES, fr. Ullman w.<br>to Pitney av. S. D. | JESSE PL. fr. w. Kin-<br>zie n. to Hubbard,<br>W. D.   |
| N. Jefferson Rt. Lft.<br>N. Desplaines 29 30<br>N. Union 57 58<br>N. Halsted 98<br>Milwaukee av. 103<br>N. Green 123 124<br>N. Peoria 143 144<br>N. Sangamon 163 164<br>N. Morgan 187 188<br>N. Carpenter 207 208<br>N. Curtis 229 230<br>N. May 253 254<br>N. Rucker 283 284<br>N. Elizabeth 318<br>Noble 377 378<br>Bickerdike 413<br>Armour 443 444<br>N. Reuben 473 474<br>N. Paulina<br>N. Wood<br>N. Lincoln<br>N. Robey<br>N. Hoyne<br>N. Leavitt<br>N. Oakley<br>Western av. | INDIANA (W.) fr. N.<br>Reuben, W. D.   | JAMES, fr. Ullman w.<br>to Pitney av. S. D. | JESSE PL. fr. w. Kin-<br>zie n. to Hubbard,<br>W. D.   |
| IRON, fr. Mulligan s. e.<br>to Columbia, W. D.   | IRON, fr. Mulligan s. e.<br>to Columbia, W. D.   | JAMES, fr. Ullman w.<br>to Pitney av. S. D. | JESSE PL. fr. w. Kin-<br>zie n. to Hubbard,<br>W. D.   |
| IRWIN, fr. Canal e. to<br>Stewart av. W. D.  | IRWIN, fr. Canal e. to<br>Stewart av. W. D.  | JAMES, fr. Ullman w.<br>to Pitney av. S. D. | JESSE PL. fr. w. Kin-<br>zie n. to Hubbard,<br>W. D.   |
| JACKSON, fr. the lake<br>w. to the river, S. D.  | JACKSON, fr. the lake<br>w. to the river, S. D.  | JAMES, fr. Ullman w.<br>to Pitney av. S. D. | JESSE PL. fr. w. Kin-<br>zie n. to Hubbard,<br>W. D.   |
| Michigan av. Rt. Lft.<br>Wabash av. 1 2<br>State 29 30<br>Third av. 63 64<br>Fourth av. 80<br>Clark 108<br>Clark 127 128<br>Griswold 143<br>Sherman 170<br>Wells 189 190<br>Franklin 219 220<br>Market 243 244   | Michigan av. Rt. Lft.<br>Wabash av. 1 2<br>State 29 30<br>Third av. 63 64<br>Fourth av. 80<br>Clark 108<br>Clark 127 128<br>Griswold 143<br>Sherman 170<br>Wells 189 190<br>Franklin 219 220<br>Market 243 244   | JAMES, fr. Ullman w.<br>to Pitney av. S. D. | JESSE PL. fr. w. Kin-<br>zie n. to Hubbard,<br>W. D.   |
| JACKSON (W.) fr. the<br>river w. to Western<br>av. W. D.   | JACKSON (W.) fr. the<br>river w. to Western<br>av. W. D.   | JAMES, fr. Ullman w.<br>to Pitney av. S. D. | JESSE PL. fr. w. Kin-<br>zie n. to Hubbard,<br>W. D.   |
| Canal Rt. Lft.<br>Clinton 69 70<br>Jefferson 101 102<br>Desplaines 133 134<br>Halsted 197 198<br>Green 221 222<br>Peoria 241 242<br>Sangamon 261 262<br>Morgan 281 282<br>Aberdeen 335 336<br>Rucker 383 384<br>Throop 431 432   | Canal Rt. Lft.<br>Clinton 69 70<br>Jefferson 101 102<br>Desplaines 133 134<br>Halsted 197 198<br>Green 221 222<br>Peoria 241 242<br>Sangamon 261 262<br>Morgan 281 282<br>Aberdeen 335 336<br>Rucker 383 384<br>Throop 431 432   | JAMES, fr. Ullman w.<br>to Pitney av. S. D. | JESSE PL. fr. w. Kin-<br>zie n. to Hubbard,<br>W. D.   |
| INDIANA (N.) fr.<br>94 W. Randolph n. to<br>the river, W. D.   | INDIANA (N.) fr.<br>94 W. Randolph n. to<br>the river, W. D.   | JAMES, fr. Ullman w.<br>to Pitney av. S. D. | JESSE PL. fr. w. Kin-<br>zie n. to Hubbard,<br>W. D.   |
| INDIANA (N.) fr.<br>94 W. Randolph n. to<br>the river, W. D.   | INDIANA (N.) fr.<br>94 W. Randolph n. to<br>the river, W. D.   | JAMES, fr. Ullman w.<br>to Pitney av. S. D. | JESSE PL. fr. w. Kin-<br>zie n. to Hubbard,<br>W. D.   |
| INDIANA (N.) fr.<br>94 W. Randolph n. to<br>the river, W. D.   | INDIANA (N.) fr.<br>94 W. Randolph n. to<br>the river, W. D.   | JAMES, fr. Ullman w.<br>to Pitney av. S. D. | JESSE PL. fr. w. Kin-<br>zie n. to Hubbard,<br>W. D.   |
| INDIANA (N.) fr.<br>94 W. Randolph n. to<br>the river, W. D.   | INDIANA (N.) fr.<br>94 W. Randolph n. to<br>the river, W. D.   | JAMES, fr. Ullman w.<br>to Pitney av. S. D. | JESSE PL. fr. w. Kin-<br>zie n. to Hubbard,<br>W. D.   |
| INDIANA (N.) fr.<br>94 W. Randolph n. to<br>the river, W. D.   | INDIANA (N.) fr.<br>94 W. Randolph n. to<br>the river, W. D.   | JAMES, fr. Ullman w.<br>to Pitney av. S. D. | JESSE PL. fr. w. Kin-<br>zie n. to Hubbard,<br>W. D.   |
| INDIANA (N.) fr.<br>94 W. Randolph n. to<br>the river, W. D.   | INDIANA (N.) fr.<br>94 W. Randolph n. to<br>the river, W. D.   | JAMES, fr. Ullman w.<br>to Pitney av. S. D. | JESSE PL. fr. w. Kin-<br>zie n. to Hubbard,<br>W. D.   |
| INDIANA (N.) fr.<br>94 W. Randolph n. to<br>the river, W. D.   | INDIANA (N.) fr.<br>94 W. Randolph n. to<br>the river, W. D.   | JAMES, fr. Ullman w.<br>to Pitney av. S. D. | JESSE PL. fr. w. Kin-<br>zie n. to Hubbard,<br>W. D.   |
| INDIANA (N.) fr.<br>94 W. Randolph n. to<br>the river, W. D.   | INDIANA (N.) fr.<br>94 W. Randolph n. to<br>the river, W. D.   | JAMES, fr. Ullman w.<br>to Pitney av. S. D. | JESSE PL. fr. w. Kin-<br>zie n. to Hubbard,<br>W. D.   |
| INDIANA (N.) fr.<br>94 W. Randolph n. to<br>the river, W. D.   | INDIANA (N.) fr.<br>94 W. Randolph n. to<br>the river, W. D.   | JAMES, fr. Ullman w.<br>to Pitney av. S. D. | JESSE PL. fr. w. Kin-<br>zie n. to Hubbard,<br>W. D.   |
| INDIANA (N.) fr.<br>94 W. Randolph n. to<br>the river, W. D.   | INDIANA (N.) fr.<br>94 W. Randolph n. to<br>the river, W. D.   | JAMES, fr. Ullman w.<br>to Pitney av. S. D. | JESSE PL. fr. w. Kin-<br>zie n. to Hubbard,<br>W. D.   |
| INDIANA (N.) fr.<br>94 W. Randolph n. to<br>the river, W. D.   | INDIANA (N.) fr.<br>94 W. Randolph n. to<br>the river, W. D.   | JAMES, fr. Ullman w.<br>to Pitney av. S. D. | JESSE PL. fr. w. Kin-<br>zie n. to Hubbard,<br>W. D.   |
| INDIANA (N.) fr.<br>94 W. Randolph n. to<br>the river, W. D.   | INDIANA (N.) fr.<br>94 W. Randolph n. to<br>the river, W. D.   | JAMES, fr. Ullman w.<br>to Pitney av. S. D. | JESSE PL. fr. w. Kin-<br>zie n. to Hubbard,<br>W. D.   |
| INDIANA (N.) fr.<br>94 W. Randolph n. to<br>the river, W. D.   | INDIANA (N.) fr.<br>94 W. Randolph n. to<br>the river, W. D.   | JAMES, fr. Ullman w.<br>to Pitney av. S. D. | JESSE PL. fr. w. Kin-<br>zie n. to Hubbard,<br>W. D.   |
| INDIANA (N.) fr.<br>94 W. Randolph n. to<br>the river, W. D.   | INDIANA (N.) fr.<br>94 W. Randolph n. to<br>the river, W. D.   | JAMES, fr. Ullman w.<br>to Pitney av. S. D. | JESSE PL. fr. w. Kin-<br>zie n. to Hubbard,<br>W. D.   |
| INDIANA (N.) fr.<br>94 W. Randolph n. to<br>the river, W. D.   | INDIANA (N.) fr.<br>94 W. Randolph n. to<br>the river, W. D.   | JAMES, fr. Ullman w.<br>to Pitney av. S. D. | JESSE PL. fr. w. Kin-<br>zie n. to Hubbard,<br>W. D.   |
| INDIANA (N.) fr.<br>94 W. Randolph n. to<br>the river, W. D.   | INDIANA (N.) fr.<br>94 W. Randolph n. to<br>the river, W. D.   | JAMES, fr. Ullman w.<br>to Pitney av. S. D. | JESSE PL. fr. w. Kin-<br>zie n. to Hubbard,<br>W. D.   |
| INDIANA (N.) fr.<br>94 W. Randolph n. to<br>the river, W. D.   | INDIANA (N.) fr.<br>94 W. Randolph n. to<br>the river, W. D.   | JAMES, fr. Ullman w.<br>to Pitney av. S. D. | JESSE PL. fr. w. Kin-<br>zie n. to Hubbard,<br>W. D.   |
| INDIANA (N.) fr.<br>94 W. Randolph n. to<br>the river, W. D.   | INDIANA (N.) fr.<br>94 W. Randolph n. to<br>the river, W. D.   | JAMES, fr. Ullman w.<br>to Pitney av. S. D. | JESSE PL. fr. w. Kin-<br>zie n. to Hubbard,<br>W. D.   |
| INDIANA (N.) fr.<br>94 W. Randolph n. to<br>the river, W. D.   | INDIANA (N.) fr.<br>94 W. Randolph n. to<br>the river, W. D.   | JAMES, fr. Ullman w.<br>to Pitney av. S. D. | JESSE PL. fr. w. Kin-<br>zie n. to Hubbard,<br>W. D.   |
| INDIANA (N.) fr.<br>94 W. Randolph n. to<br>the river, W. D.   | INDIANA (N.) fr.<br>94 W. Randolph n. to<br>the river, W. D.   | JAMES, fr. Ullman w.<br>to Pitney av. S. D. | JESSE PL. fr. w. Kin-<br>zie n. to Hubbard,<br>W. D.   |
| INDIANA (N.) fr.<br>94 W. Randolph n. to<br>the river, W. D.   | INDIANA (N.) fr.<br>94 W. Randolph n. to<br>the river, W. D.   | JAMES, fr. Ullman w.<br>to Pitney av. S. D. | JESSE PL. fr. w. Kin-<br>zie n. to Hubbard,<br>W. D.   |
| INDIANA (N.) fr.<br>94 W. Randolph n. to<br>the river, W. D.   | INDIANA (N.) fr.<br>94 W. Randolph n. to<br>the river, W. D.   | JAMES, fr. Ullman w.<br>to Pitney av. S. D. | JESSE PL. fr. w. Kin-<br>zie n. to Hubbard,<br>W. D.   |
| INDIANA (N.) fr.<br>94 W. Randolph n. to<br>the river, W. D.   | INDIANA (N.) fr.<br>94 W. Randolph n. to<br>the river, W. D.   | JAMES, fr. Ullman w.<br>to Pitney av. S. D. | JESSE PL. fr. w. Kin-<br>zie n. to Hubbard,<br>W. D.   |
| INDIANA (N.) fr.<br>94 W. Randolph n. to<br>the river, W. D.   | INDIANA (N.) fr.<br>94 W. Randolph n. to<br>the river, W. D.   | JAMES, fr. Ullman w.<br>to Pitney av. S. D. | JESSE PL. fr. w. Kin-<br>zie n. to Hubbard,<br>W. D.   |
| INDIANA (N.) fr.<br>94 W. Randolph n. to<br>the river, W. D.   | INDIANA (N.) fr.<br>94 W. Randolph n. to<br>the river, W. D.   | JAMES, fr. Ullman w.<br>to Pitney av. S. D. | JESSE PL. fr. w. Kin-<br>zie n. to Hubbard,<br>W. D.   |
| INDIANA (N.) fr.<br>94 W. Randolph n. to<br>the river, W. D.   | INDIANA (N.) fr.<br>94 W. Randolph n. to<br>the river, W. D.   | JAMES, fr. Ullman w.<br>to Pitney av. S. D. | JESSE PL. fr. w. Kin-<br>zie n. to Hubbard,<br>W. D.   |
| INDIANA (N.) fr.<br>94 W. Randolph n. to<br>the river, W. D.   | INDIANA (N.) fr.<br>94 W. Randolph n. to<br>the river, W. D.   | JAMES, fr. Ullman w.<br>to Pitney av. S. D. | JESSE PL. fr. w. Kin-<br>zie n. to Hubbard,<br>W. D.   |
| INDIANA (N.) fr.<br>94 W. Randolph n. to<br>the river, W. D.   | INDIANA (N.) fr.<br>94 W. Randolph n. to<br>the river, W. D.   | JAMES, fr. Ullman w.<br>to Pitney av. S. D. | JESSE PL. fr. w. Kin-<br>zie n. to Hubbard,<br>W. D.   |
| INDIANA (N.) fr.<br>94 W. Randolph n. to<br>the river, W. D.   | INDIANA (N.) fr.<br>94 W. Randolph n. to<br>the river, W. D.   | JAMES, fr. Ullman w.<br>to Pitney av. S. D. | JESSE PL. fr. w. Kin-<br>zie n. to Hubbard,<br>W. D.   |
| INDIANA (N.) fr.<br>94 W. Randolph n. to<br>the river, W. D.   | INDIANA (N.) fr.<br>94 W. Randolph n. to<br>the river, W. D.   | JAMES, fr. Ullman w.<br>to Pitney av. S. D. | JESSE PL. fr. w. Kin-<br>zie n. to Hubbard,<br>W. D.   |
| INDIANA (N.) fr.<br>94 W. Randolph n. to<br>the river, W. D.   | INDIANA (N.) fr.<br>94 W. Randolph n. to<br>the river, W. D.   | JAMES, fr. Ullman w.<br>to Pitney av. S. D. | JESSE PL. fr. w. Kin-<br>zie n. to Hubbard,<br>W. D.   |
| INDIANA (N.) fr.<br>94 W. Randolph n. to<br>the river, W. D.   | INDIANA (N.) fr.<br>94 W. Randolph n. to<br>the river, W. D.   | JAMES, fr. Ullman w.<br>to Pitney av. S. D. | JESSE PL. fr. w. Kin-<br>zie n. to Hubbard,<br>W. D.   |
| INDIANA (N.) fr.<br>94 W. Randolph n. to<br>the river, W. D.   | INDIANA (N.) fr.<br>94 W. Randolph n. to<br>the river, W. D.   | JAMES, fr. Ullman w.<br>to Pitney av. S. D. | JESSE PL. fr. w. Kin-<br>zie n. to Hubbard,<br>W. D.   |
| INDIANA (N.) fr.<br>94 W. Randolph n. to<br>the river, W. D.   | INDIANA (N.) fr.<br>94 W. Randolph n. to<br>the river, W. D.   | JAMES, fr. Ullman w.<br>to Pitney av. S. D. | JESSE PL. fr. w. Kin-<br>zie n. to Hubbard,<br>W. D.   |
| INDIANA (N.) fr.<br>94 W. Randolph n. to<br>the river, W. D.   | INDIANA (N.) fr.<br>94 W. Randolph n. to<br>the river, W. D.   | JAMES, fr. Ullman w.<br>to Pitney av. S. D. | JESSE PL. fr. w. Kin-<br>zie n. to Hubbard,<br>W. D.   |
| INDIANA (N.) fr.<br>94 W. Randolph n. to<br>the river, W. D.   | INDIANA (N.) fr.<br>94 W. Randolph n. to<br>the river, W. D.   | JAMES, fr. Ullman w.<br>to Pitney av. S. D. | JESSE PL. fr. w. Kin-<br>zie n. to Hubbard,<br>W. D.   |
| INDIANA (N.) fr.<br>94 W. Randolph n. to<br>the river, W. D.   | INDIANA (N.) fr.<br>94 W. Randolph n. to<br>the river, W. D.   | JAMES, fr. Ullman w.<br>to Pitney av. S. D. | JESSE PL. fr. w. Kin-<br>zie n. to Hubbard,<br>W. D.   |
| INDIANA (N.) fr.<br>94 W. Randolph n. to<br>the river, W. D.   | INDIANA (N.) fr.<br>94 W. Randolph n. to<br>the river, W. D.   | JAMES, fr. Ullman w.<br>to Pitney av. S. D. | JESSE PL. fr. w. Kin-<br>zie n. to Hubbard,<br>W. D.   |
| INDIANA (N.) fr.<br>94 W. Randolph n. to<br>the river, W. D.   | INDIANA (N.) fr.<br>94 W. Randolph n. to<br>the river, W. D.   | JAMES, fr. Ullman w.<br>to Pitney av. S. D. | JESSE PL. fr. w. Kin-<br>zie n. to Hubbard,<br>W. D.   |
| INDIANA (N.) fr.<br>94 W. Randolph n. to<br>the river, W. D.   | INDIANA (N.) fr.<br>94 W. Randolph n. to<br>the river, W. D.   | JAMES, fr. Ullman w.<br>to Pitney av. S. D. | JESSE PL. fr. w. Kin-<br>zie n. to Hubbard,<br>W. D.   |
| INDIANA (N.) fr.<br>94 W. Randolph n. to<br>the river, W. D.   | INDIANA (N.) fr.<br>94 W. Randolph n. to<br>the river, W. D.   | JAMES, fr. Ullman w.<br>to Pitney av. S. D. | JESSE PL. fr. w. Kin-<br>zie n. to Hubbard,<br>W. D.   |
| INDIANA (N.) fr.<br>94 W. Randolph n. to<br>the river, W. D.   | INDIANA (N.) fr.<br>94 W. Randolph n. to<br>the river, W. D.   | JAMES, fr. Ullman w.<br>to Pitney av. S. D. | JESSE PL. fr. w. Kin-<br>zie n. to Hubbard,<br>W. D.   |
| INDIANA (N.) fr.<br>94 W. Randolph n. to<br>the river, W. D.   | INDIANA (N.) fr.<br>94 W. Randolph n. to<br>the river, W. D.   | JAMES, fr. Ullman w.<br>to Pitney av. S. D. | JESSE PL. fr. w. Kin-<br>zie n. to Hubbard,<br>W. D.   |
| INDIANA (N.) fr.<br>94 W. Randolph n. to<br>the river, W. D.   | INDIANA (N.) fr.<br>94 W. Randolph n. to<br>the river, W. D.   | JAMES, fr. Ullman w.<br>to Pitney av. S. D. | JESSE PL. fr. w. Kin-<br>zie n. to Hubbard,<br>W. D.   |
| INDIANA (N.) fr.<br>94 W. Randolph n. to<br>the river, W. D.   | INDIANA (N.) fr.<br>94 W. Randolph n. to<br>the river, W. D.   | JAMES, fr. Ullman w.<br>to Pitney av. S. D. | JESSE PL. fr. w. Kin-<br>zie n. to Hubbard,<br>W. D.   |
| INDIANA (N.) fr.<br>94 W. Randolph n. to<br>the river, W. D.   | INDIANA (N.) fr.<br>94 W. Randolph n. to<br>the river, W. D.   | JAMES, fr. Ullman w.<br>to Pitney av. S. D. | JESSE PL. fr. w. Kin-<br>zie n. to Hubbard,<br>W. D.   |
| INDIANA (N.) fr.<br>94 W. Randolph n. to<br>the river, W. D.   | INDIANA (N.) fr.<br>94 W. Randolph n. to<br>the river, W. D.   | JAMES, fr. Ullman w.<br>to Pitney av. S. D. | JESSE PL. fr. w. Kin-<br>zie n. to Hubbard,<br>W. D.   |
| INDIANA (N.) fr.<br>94 W. Randolph n. to<br>the river, W. D.   | INDIANA (N.) fr.<br>94 W. Randolph n. to<br>the river, W. D.   | JAMES, fr. Ullman w.<br>to Pitney av. S. D. | JESSE PL. fr. w. Kin-<br>zie n. to   |

|  |  |  |   |   |
|--|--|--|---|---|
| Ridgeville rd.<br>N. Wood  | Cicero<br>Casey<br>Reynolds<br>Mayflower<br>Kane<br>Robey  | N. Green<br>N. Peoria<br>N. Sangamon<br>N. Morgan<br>N. Carpenter<br>N. Curtis<br>N. May<br>N. Ann<br>N. Rucker<br>N. Elizabeth<br>N. Ada<br>Noble<br>N. Sheldon<br>Peck<br>Armour<br>N. Reuben<br>Trustee<br>Oswego<br>N. Paulina<br>Page<br>N. Wood<br>Smart<br>N. Lincoln<br>Hart<br>Baldwin<br>N. Robey<br>George pl.<br>Jesse pl.<br>N. Hoyne<br>N. Leavitt<br>N. Oakley<br>Western av. | Rt. Lft.<br>177 178<br>201 202<br>225 226<br>249 250<br>273 274<br>297 298<br>321 322<br>348<br>357<br>385 386<br>423<br>445<br>505<br>535 536                                  | sen s. to W. 22d, W.<br>D.<br>W. Madison<br>W. Monroe<br>W. Adams<br>W. Jackson<br>W. Van Buren<br>W. Tyler<br>W. Harrison<br>Scott<br>W. Polk<br>W. Taylor<br>W. Twelfth<br>Coolidge<br>Sampson<br>Hastings<br>Mitchell<br>Henry<br>Catharine<br>Rebecca<br>W. Sixteenth<br>Evans<br>Harbine<br>Blue Island av.<br>Clayton<br>W. Twenty-second |
| JULIUS, fr. 11th s. to<br>12th, W. D.  | KEENON, fr. N. Wood<br>e. to Reuben, and fr.<br>Hoyt e. to Noble, W.<br>D.<br>N. Wood<br>Ridgeville<br>Reuben<br>***<br>Hoyt<br>Noble  | KISSAM, fr. Rucker w.<br>to Loomis, W. D.<br>Rucker<br>Lytle<br>Sibley<br>Loomis   |   | LAKE, fr. 29 Wabash<br>av. w. to the river,<br>S. D.  |
| KANE, fr. the I. & M.<br>Canal nw. to Robey,<br>W. D.<br>I. & M. Canal<br>Cohen<br>Wing<br>Pear<br>Dexter<br>The river<br>Richard<br>Hamilton<br>B. Island av.<br>Steele<br>Owen<br>Kearney<br>Archer rd.<br>Amelia<br>Kedzie<br>Hogan<br>Sharp<br>Robey   | KENDALL, fr. W. Polk<br>sw. to W. Taylor, W.<br>D.<br>W. Polk<br>Birch<br>Cypress<br>W. Taylor   | KNERR, fr. Sheffield<br>av. e. to Clybourn av.<br>N. D.  |   | LAKE (W.) fr. the riv-<br>er w. to limits, W. D.  |
| KANKAKEE AV. fr.<br>22d s. to Egan av. S.D.  | KERCHIVAL, fr. 31st<br>ne. to the Illinois and<br>Michigan Canal, W.<br>D.<br>Thirty-first<br>Rock<br>McLean<br>I. & M. Canal  | KOSSUTH, fr. Went-<br>worth av. w. to Sau-<br>ger, S. D.<br>Wentworth av.<br>Buddan<br>Stewart av.<br>Hanover<br>Butler<br>Wallace<br>Sanger<br>Murray<br>Halsted  | Rt. Lft.<br>2 1<br>39<br>93<br>143<br>177<br>204 203<br>238 237<br>278 283<br>358 357<br>406 405<br>464<br>524<br>549<br>576<br>634 633<br>692 691<br>742<br>792 791<br>842 841 | LAKE AV. nr. the lake<br>fr. Douglas av. ne. to<br>limits, S. D.<br>Douglas pl.<br>Wapansch av.<br>Egan av.   |
| Twenty-second 2<br>Twenty-third 50 49<br>Twenty-fourth 98 97<br>Twenty-fifth 146 145<br>Twenty-sixth 194<br>Cottage Grove av. 199<br>Northern av. 227<br>Twenty-ninth 300 299<br>Ray 326<br>Gano 359<br>Thirtieth 369<br>Thirty-first 396 397<br>Lyon av.<br>Crittenden av.<br>Douglas pl.<br>Wapansch av.<br>Egan av. | KINGSBURY, fr. Kin-<br>zie nr. the river, nw.<br>to Ontario, thence n.<br>to Chicago av. N. D.<br>Kinzie<br>Michigan<br>Illinois<br>Indiana<br>Ohio<br>Ontario<br>Huron<br>Superior<br>Chicago av. | KRAMER, fr. Jefferson<br>w. to Halsted, W. D.<br>Rt. Lft.<br>1 2<br>59 60<br>91 92   |   | LANCASTER AV. fr.<br>Ullman w. to Benson,<br>S. D.<br>Ullman<br>Fox<br>Benson   |
| KANSAS, fr. Reuben<br>e. to Throop, W. D.<br>Reuben<br>Lafin<br>Loomis<br>Throop   | KINZIE, fr. the river<br>e. to Cass, N. D.<br>Rt. Lft.<br>25<br>50 49<br>80 79<br>112 111<br>142 141<br>174 173<br>206 205<br>242 241<br>265   | KROGER, fr. Sheffield<br>av. nw. N. D.   |   | LANGLEY, from the<br>Public square at Wa-<br>pansch av. s. to lim-<br>its, S. D.<br>Public square<br>Egan av.   |
| KEARNEY, fr. Reuben<br>sw. to Leavitt, W. D.<br>Reuben<br>Cicero<br>Casey<br>Reynolds<br>Mayflower<br>Kane<br>Robinson<br>Steele<br>McLean<br>Rock<br>Warden<br>Leavitt  | KINZIE (W.) fr. the<br>river w. to Western<br>av. W. D.<br>Rt. Lft.<br>1<br>19<br>47<br>61 62<br>89<br>117 118<br>153 154  | LABAR, fr. Larrabee<br>se. to Division, N. D.  |   | LARRABEE, fr. Chica-<br>go av. n. to limits, N.<br>D.<br>Rt. Lft.<br>2 1<br>39<br>93<br>143<br>177<br>204 203<br>238 237<br>278 283<br>358 357<br>406 405<br>464<br>524<br>549<br>576<br>634 633<br>692 691<br>742<br>792 791<br>842 841  |
| KEDZIE, fr. Blue Island<br>av. sw. to Robey, W.<br>D.<br>Blue Island av.<br>Thornton   | N. Water<br>Dunn<br>N. Canal<br>N. Clinton<br>N. Jefferson<br>N. Desplaines<br>Milwaukee av.<br>N. Union<br>N. Halsted   | LAFAYETTE PL. fr.<br>N. Clark e. to Dear-<br>born, N. D.<br>N. Water<br>N. Reuben<br>N. Paulina<br>N. Wood<br>N. Lincoln<br>N. Robey<br>N. Hoyne<br>N. Leavitt<br>N. Oakley<br>Western av.   | Rt. Lft.<br>1<br>19<br>47<br>61 62<br>89<br>117 118<br>153 154  | LAUREL, fr. 31st s. to<br>Geneva, S. D.<br>Thirty-first<br>Elmira<br>Attica<br>Oneida<br>Onondaga<br>Cayuga<br>Douglas pl.<br>Geneva  |
|  |  |  |   | LEAVENWORTH, from<br>Bloomingdale rd. s. to<br>Wabansia av. W. D.   |
|  |  |  |   | LEE PL. fr. N. Robey<br>w. to Hoyne, W. D.  |
|  |  |  |   | LEVEE, fr. Reuben se.<br>to Canal, thence s. to<br>Fuller, thence sw. to<br>the Canal Junction,<br>W. D.<br>Reuben<br>Canal<br>Cologne<br>Canal Junction  |
|  |  |  |   | LEWIS, fr. Jones av.<br>ne. to Clybourn av.<br>thence n. to Asylum<br>pl. N. D.<br>Jones av.<br>Clybourn av.<br>Nursery<br>Grape<br>Asylum pl.  |
|  |  |  |   | LEXINGTON, from De<br>Kalb w. to Leavitt<br>W. D.   |
|  |  |  |   | LIBERTY (W.) from<br>Stewart av. w. to<br>Halsted, W. D.<br>Rt. Lft.<br>1 2<br>41 42<br>99 100<br>157 158<br>189 190  |
|  |  |  |   | LIME, fr. S. Branch s.<br>to Rum, S. D.<br>S. Branch<br>Archer rd.<br>Rum   |
|  |  |  |   | LINCOLN, fr. Park av.   |

|  |   |   |  |  |
|--|---|---|--|--|
| LAKE AV. nr. the lake<br>fr. Douglas av. ne. to<br>limits, S. D.<br>Douglas pl.<br>Wapansch av.<br>Egan av.  | Huron<br>Superior<br>Chicago av.<br>Chesnut pl.<br>W. Hinsdale<br>W. White<br>McCagg pl.<br>Oak<br>Maple<br>Elm<br>Division<br>Goethe<br>Schiller<br>Carl<br>Grant<br>North av.<br>N. Clark | Rt. Lft.<br>173 174<br>193 194<br>217 218<br>255 256<br>333 334<br>367 368<br>401 402<br>419 420<br>473 474<br>527 528<br>574<br>611<br>627 628 | Park av. n. to W.<br>North av. W. D.<br>Park av.<br>W. Lake<br>Walnut<br>Fulton<br>Carroll<br>W. Kinzie<br>Hubbard<br>Ferdinand<br>W. Indiana<br>Ashley<br>Fourth<br>Third<br>Second<br>Eugenie<br>First<br>Lee pl.<br>W. Chicago av.<br>Iowa<br>Augusta<br>Thomas<br>W. Division<br>Bryson<br>Hirsch<br>Thompson<br>W. North av.  | s. to Hamilton av. W.<br>D.<br>Park av.<br>W. Lake<br>Park av.<br>Warren<br>W. Washington<br>W. Madison<br>W. Monroe<br>W. Adams<br>W. Jackson<br>W. Van Buren<br>W. Tyler<br>S. Western av.<br>W. Harrison<br>Hamilton av.<br>W. Polk<br>W. Taylor<br>Selden<br>Yeaton<br>W. 12th<br>Coolidge<br>Sampson<br>Mitchell<br>Catharine<br>W. 16th<br>Evans<br>Harbine<br>Clayton<br>W. 22d |
| LANCASTER AV. fr.<br>Ullman w. to Benson,<br>S. D.<br>Ullman<br>Fox<br>Benson  | McCagg pl.<br>Oak<br>Maple<br>Elm<br>Division<br>Goethe<br>Schiller<br>Carl<br>Grant<br>North av.<br>N. Clark   |   | LAUGHTON, fr. Robey<br>w. to limits, W. D.<br>Robey<br>Campbell<br>Leavitt<br>Iglehart<br>Western av.  | LINCOLN (N.) from<br>Park av. n. to w. Di-<br>vision, W. D.<br>Park av.<br>W. Lake<br>Walnut<br>Fulton<br>Carroll<br>W. Kinzie<br>Hubbard<br>Ferdinand<br>W. Indiana<br>Ashley<br>Fourth<br>Second<br>W. Chicago av.<br>Rice<br>Iowa<br>Cornelia<br>Batavia<br>Augusta<br>Thomas<br>W. Division  |
| LANGLEY, from the<br>Public square at Wa-<br>pansch av. s. to lim-<br>its, S. D.<br>Public square<br>Egan av.  | Grant<br>North av.<br>N. Clark  |   | LAUREL, fr. 31st s. to<br>Geneva, S. D.<br>Thirty-first<br>Elmira<br>Attica<br>Oneida<br>Onondaga<br>Cayuga<br>Douglas pl.<br>Geneva   | LINDEN, fr. Sedgwick<br>w. to Larrabee, N. D.<br>Sedgwick<br>Church<br>Hurlbut<br>Mohawk<br>Larrabee   |
| LARRABEE, fr. Chica-<br>go av. n. to limits, N.<br>D.  | Grant<br>North av.<br>N. Clark  |   | LEAVENWORTH, from<br>Bloomingdale rd. s. to<br>Wabansia av. W. D.  | LISLE, fr. Union w. to<br>Halsted, W. D.   |
| Chicago av.<br>Hawthorne av.<br>Crosby<br>Hobbie<br>Haines<br>Division<br>Vedder<br>Clybourn av.<br>Blackhawk<br>North av.<br>Liuden<br>Menominee<br>Willow<br>Wisconsin<br>Centre<br>Sophia<br>Asylum pl.<br>Little Fort rd.<br>Belden av.<br>Fullerton av. | Rt. Lft.<br>2 1<br>39<br>93<br>143<br>177<br>204 203<br>238 237<br>278 283<br>358 357<br>406 405<br>464<br>524<br>549<br>576<br>634 633<br>692 691<br>742<br>792 791<br>842 841             |   | LEE PL. fr. N. Robey<br>w. to Hoyne, W. D.   | LINCOLN AV. from N.<br>Wells nw. to limits,<br>N. D.<br>N. Wells<br>N. Franklin<br>Wisconsin<br>Sedgwick<br>Centre<br>Hurlbut<br>Sophia  |
| LAUREL, fr. 31st s. to<br>Geneva, S. D.<br>Thirty-first<br>Elmira<br>Attica<br>Oneida<br>Onondaga<br>Cayuga<br>Douglas pl.<br>Geneva   | Centre<br>Sophia<br>Asylum pl.<br>Little Fort rd.<br>Belden av.<br>Fullerton av.  |   | LEAVITT, fr. Park av.<br>s. to 31st, W. D.<br>Park av.<br>W. Washington<br>Warren<br>W. Madison<br>W. Monroe<br>Wilcox<br>W. Adams<br>W. Jackson<br>W. Van Buren<br>McGrath<br>W. Taylor<br>W. Harrison<br>Flourney<br>Lexington<br>W. Polk<br>Boone<br>DeKalb<br>W. Taylor<br>S. Western av.<br>W. Twelfth<br>Sampson<br>Mitchell<br>Catharine<br>W. 16th<br>Howard<br>Evans<br>YouHorn<br>Harbine<br>Clayton<br>W. 22d<br>Moore<br>Laughton<br>Coulter<br>Steele | LINCOLN (N.) from<br>Park av. n. to w. Di-<br>vision, W. D.<br>Park av.<br>W. Lake<br>Walnut<br>Fulton<br>Carroll<br>W. Kinzie<br>Hubbard<br>Ferdinand<br>W. Indiana<br>Ashley<br>Fourth<br>Second<br>W. Chicago av.<br>Rice<br>Iowa<br>Cornelia<br>Batavia<br>Augusta<br>Thomas<br>W. Division  |
| LEAVENWORTH, from<br>Bloomingdale rd. s. to<br>Wabansia av. W. D.  | Centre<br>Sophia<br>Asylum pl.<br>Little Fort rd.<br>Belden av.<br>Fullerton av.  |   | LEE PL. fr. N. Robey<br>w. to Hoyne, W. D.   | LINCOLN AV. from N.<br>Wells nw. to limits,<br>N. D.<br>N. Wells<br>N. Franklin<br>Wisconsin<br>Sedgwick<br>Centre<br>Hurlbut<br>Sophia  |
| LEE PL. fr. N. Robey<br>w. to Hoyne, W. D.   | Centre<br>Sophia<br>Asylum pl.<br>Little Fort rd.<br>Belden av.<br>Fullerton av.  |   | LEVEE, fr. Reuben se.<br>to Canal, thence s. to<br>Fuller, thence sw. to<br>the Canal Junction,<br>W. D.<br>Reuben<br>Canal<br>Cologne<br>Canal Junction   | LINCOLN AV. from N.<br>Wells nw. to limits,<br>N. D.<br>N. Wells<br>N. Franklin<br>Wisconsin<br>Sedgwick<br>Centre<br>Hurlbut<br>Sophia  |
| LEWIS, fr. Jones av.<br>ne. to Clybourn av.<br>thence n. to Asylum<br>pl. N. D.<br>Jones av.<br>Clybourn av.<br>Nursery<br>Grape<br>Asylum pl.   | Centre<br>Sophia<br>Asylum pl.<br>Little Fort rd.<br>Belden av.<br>Fullerton av.  |   | LEXINGTON, from De<br>Kalb w. to Leavitt<br>W. D.  | LINCOLN AV. from N.<br>Wells nw. to limits,<br>N. D.<br>N. Wells<br>N. Franklin<br>Wisconsin<br>Sedgwick<br>Centre<br>Hurlbut<br>Sophia  |
| LEXINGTON, from De<br>Kalb w. to Leavitt<br>W. D.  | Centre<br>Sophia<br>Asylum pl.<br>Little Fort rd.<br>Belden av.<br>Fullerton av.  |   | LIBERTY (W.) from<br>Stewart av. w. to<br>Halsted, W. D.<br>Rt. Lft.<br>1 2<br>41 42<br>99 100<br>157 158<br>189 190   | LINCOLN AV. from N.<br>Wells nw. to limits,<br>N. D.<br>N. Wells<br>N. Franklin<br>Wisconsin<br>Sedgwick<br>Centre<br>Hurlbut<br>Sophia  |
| LIME, fr. S. Branch s.<br>to Rum, S. D.<br>S. Branch<br>Archer rd.<br>Rum  | Centre<br>Sophia<br>Asylum pl.<br>Little Fort rd.<br>Belden av.<br>Fullerton av.  |   | LINCOLN, fr. Park av.  | LINCOLN AV. from N.<br>Wells nw. to limits,<br>N. D.<br>N. Wells<br>N. Franklin<br>Wisconsin<br>Sedgwick<br>Centre<br>Hurlbut<br>Sophia  |



|  |  |  |   |   |
|--|--|--|---|---|
| Larrabee<br>Asylum pl.<br>Orchard<br>N. Halsted<br>Belden av.<br>City limits   | Douglas pl.<br>Esplanade<br>Wapansch   | Morton<br>State<br>Chicago Driving p'k.<br>Indiana av.<br>Prairie av.<br>Forest av.<br>Calumet av.<br>Kankakee av.<br>Colfax<br>Rhodes av.<br>Cottage Grove av.<br>I. C. R. R. track   | Robey<br>Hoyne<br>Leavitt<br>Oakley<br>Western av.  | Rt. Lft.<br>785 786<br>825 826<br>873 874<br>919<br>967 968 |
| LOCK, from 31st nw.<br>to Hickory, S. D.<br>Thirty-first<br>Bonaparte<br>Archer rd.<br>Hickory<br>Fuller   | LUBECK, fr. N. Reu-<br>ben w. to Western av.<br>W. D.<br>N. Reuben<br>Bradwell<br>Henshaw av.<br>Holstein av.<br>Western av.               | LYMAN, fr. Main sw.<br>to 31st, S. D.  | MAIN, fr. 31st nw. to<br>the river, S. D.<br>Thirty-first<br>Wrong<br>Lyman<br>Archer rd.<br>Hickory<br>Cologne<br>The River  |   |
| LOCKPORT, from Ar-<br>cher rd. nw. to Board-<br>man, S. D.   | LUCE, fr. W. Black-<br>hawk nw. to Fox pl.<br>W. D.  | MACALASTER PL. fr.<br>Rucker w. to Loomis,<br>W. D.  | MAPLE, fr. N. LaSalle<br>e. to N. State, N. D.<br>N. LaSalle<br>N. Clark<br>N. Dearborn   |   |
| LOEWE, fr. N. Wells w.<br>to Sedgwick, N. D.   | LUKE, fr. Union w. to<br>Rucker, W. D.   | MADISON, fr. the lake<br>w. to the river, S. D.<br>Rt. Lft.<br>Michigan av. 1 2<br>Wabash av. 33 34  | MARBLE PL. or alley,<br>bet. Monroe and Ad-<br>ams, from State w. to<br>Wells, S. D.  |   |
| LONERGAN, fr. Wis-<br>consin n. to Lincoln<br>av. N. D.  | LUKE, fr. Union w. to<br>Rucker, W. D.<br>Union<br>Halsted<br>John<br>Brown<br>Morgan<br>Fisk<br>May<br>Rucker                             | MADISON (W.) from<br>the river w. to limits,<br>W. D.<br>Rt. Lft.<br>W. Water 1 2<br>Canal 17 18<br>Clinton 49 50<br>Jefferson 81 82<br>Desplaines 113 114<br>Union 147<br>Halsted 185 186<br>Green 205 206<br>Peoria 229 230<br>Sangamon 253 254<br>Morgan 275 276<br>Carpenter 299<br>Curtis 325<br>Aberdeen 334<br>May 351<br>Ann 379<br>Rucker 390<br>Elizabeth 425<br>Throop 440<br>Ada 461<br>Loomis 490<br>Sheldon 393<br>Bishop Court 523<br>Lafin 544<br>S. Western av. 577 582<br>Reuben 589 588<br>Paulina 641 640<br>Page 665<br>Wood 689 690<br>Lincoln 737 738 | MARGARET, fr. Mitch-<br>ell s. to Catharine,<br>W. D.   |   |
| LONG JOHN, fr. 31st<br>s. to city limits, S. D.<br>Thirty-first<br>Bross<br>Hall<br>Columbia<br>Freeman<br>Archer rd.<br>W. Douglas pl.<br>Montgomery<br>W. Egan av.   | LUNDY'S LA. fr. Free-<br>man n. to Hall, W. D.<br>Freeman<br>Columbia<br>Hall  | MADISON, fr. the lake<br>w. to the river, S. D.<br>Rt. Lft.<br>Michigan av. 1 2<br>Wabash av. 33 34  | MARBLE PL. or alley,<br>bet. Monroe and Ad-<br>ams, from State w. to<br>Wells, S. D.  |   |
| LOOMIS, fr. W. Mad-<br>ison s. to Lumber, W.<br>D.<br>W. Madison<br>W. Monroe<br>W. Adams<br>W. Jackson<br>W. Van Buren<br>W. Tyler<br>W. Harrison<br>Plum<br>Kissam<br>Spruce<br>Macalaster pl.<br>W. Polk<br>Gilpin pl.<br>Arthington<br>W. Taylor<br>Nebraska<br>Kansas<br>W. Twelfth<br>Coolidge<br>Sampson<br>Hastings<br>Mitchell<br>Henry<br>Catharine<br>Rebecca<br>W. Sixteenth<br>Evans<br>Blue Island av.<br>Harbine<br>Clayton<br>W. Twenty-second<br>Lumber | LULL, from Fowler w.<br>to N. Wood, W. D.  | MADISON (W.) from<br>the river w. to limits,<br>W. D.<br>Rt. Lft.<br>W. Water 1 2<br>Canal 17 18<br>Clinton 49 50<br>Jefferson 81 82<br>Desplaines 113 114<br>Union 147<br>Halsted 185 186<br>Green 205 206<br>Peoria 229 230<br>Sangamon 253 254<br>Morgan 275 276<br>Carpenter 299<br>Curtis 325<br>Aberdeen 334<br>May 351<br>Ann 379<br>Rucker 390<br>Elizabeth 425<br>Throop 440<br>Ada 461<br>Loomis 490<br>Sheldon 393<br>Bishop Court 523<br>Lafin 544<br>S. Western av. 577 582<br>Reuben 589 588<br>Paulina 641 640<br>Page 665<br>Wood 689 690<br>Lincoln 737 738 | MARGARET, fr. Mitch-<br>ell s. to Catharine,<br>W. D.   |   |
| LOWE AV. fr. Douglas<br>pl. s. to limits, S. D.  | LYDIA, fr. N. Desplaines<br>w. to Halsted, W. D.   | MADISON (W.) from<br>the river w. to limits,<br>W. D.<br>Rt. Lft.<br>W. Water 1 2<br>Canal 17 18<br>Clinton 49 50<br>Jefferson 81 82<br>Desplaines 113 114<br>Union 147<br>Halsted 185 186<br>Green 205 206<br>Peoria 229 230<br>Sangamon 253 254<br>Morgan 275 276<br>Carpenter 299<br>Curtis 325<br>Aberdeen 334<br>May 351<br>Ann 379<br>Rucker 390<br>Elizabeth 425<br>Throop 440<br>Ada 461<br>Loomis 490<br>Sheldon 393<br>Bishop Court 523<br>Lafin 544<br>S. Western av. 577 582<br>Reuben 589 588<br>Paulina 641 640<br>Page 665<br>Wood 689 690<br>Lincoln 737 738 | MARKET, fr. Lake s.<br>to Tyler, S. D.<br>Rt. Lft.<br>Lake 2 1<br>Randolph 33 37<br>Washington 74 73<br>Madison 108 107<br>Monroe 144 143<br>Adams 180 179<br>Quincy 196 195<br>Jackson 212 211<br>VanBuren 246 245<br>Tyler 270 269  |   |
|  | LYNCH PL. fr. Iron s.<br>to Columbia, W. D.  | MADISON (W.) from<br>the river w. to limits,<br>W. D.<br>Rt. Lft.<br>W. Water 1 2<br>Canal 17 18<br>Clinton 49 50<br>Jefferson 81 82<br>Desplaines 113 114<br>Union 147<br>Halsted 185 186<br>Green 205 206<br>Peoria 229 230<br>Sangamon 253 254<br>Morgan 275 276<br>Carpenter 299<br>Curtis 325<br>Aberdeen 334<br>May 351<br>Ann 379<br>Rucker 390<br>Elizabeth 425<br>Throop 440<br>Ada 461<br>Loomis 490<br>Sheldon 393<br>Bishop Court 523<br>Lafin 544<br>S. Western av. 577 582<br>Reuben 589 588<br>Paulina 641 640<br>Page 665<br>Wood 689 690<br>Lincoln 737 738 | MARKET (N.) fr. the<br>river n. to Division,<br>N. D.<br>Rt. Lft.<br>N. Water 13 14<br>Kinzie 23 24<br>Michigan 43 44<br>Illinois 63 64<br>Indiana 83 84<br>Ohio 103 104<br>Ontario 123 124<br>Erie 143 144<br>Huron 163 164<br>Superior 183 184<br>Chicago av. 205 206<br>W. Pearson 223 224<br>W. Hinsdale 241 242<br>W. White 259 260<br>Whiting 277 278<br>Oak 297 298<br>Wendell 317 318<br>Hills 335 336<br>Elm 355 356<br>Division 381 382 |   |
|  | LYTLE, fr. W. Harri-<br>s. to W. Taylor, W. D.<br>W. Harrison<br>Kissam<br>Macalaster pl.<br>Park<br>Gilpin pl.<br>Arthington<br>W. Taylor | MADISON (W.) from<br>the river w. to limits,<br>W. D.<br>Rt. Lft.<br>W. Water 1 2<br>Canal 17 18<br>Clinton 49 50<br>Jefferson 81 82<br>Desplaines 113 114<br>Union 147<br>Halsted 185 186<br>Green 205 206<br>Peoria 229 230<br>Sangamon 253 254<br>Morgan 275 276<br>Carpenter 299<br>Curtis 325<br>Aberdeen 334<br>May 351<br>Ann 379<br>Rucker 390<br>Elizabeth 425<br>Throop 440<br>Ada 461<br>Loomis 490<br>Sheldon 393<br>Bishop Court 523<br>Lafin 544<br>S. Western av. 577 582<br>Reuben 589 588<br>Paulina 641 640<br>Page 665<br>Wood 689 690<br>Lincoln 737 738 | MARKET SQ. fr. 31st<br>to Reuben, W. D.<br>Thirty-first<br>Archer rd.<br>Reuben   |   |

|  |  |   |  |
|--|--|---|--|
| MAUTENE CT. fr. Mil-<br>waukee av. sw. to W.<br>Division, W. D.  | Damen<br>W. Taylor<br>Eleventh<br>W. 12th<br>Evans<br>Luke<br>McMullen<br>Walsh<br>Clayton<br>English<br>W. Twenty-second  | Wallace<br>Sanger<br>Archer rd.   | and W. Madison, W.<br>D.   |
| MARK, fr. Union w. to<br>Halsted, W. D.  | W. Jackson<br>W. VanBuren<br>W. Tyler<br>W. Harrison   | McHENRY, fr. Blanche<br>n. and nw. to the riv-<br>er, W. D.<br>Blanche<br>Dinet<br>W. North av.<br>Rawson<br>Wabansia av.<br>Redfield   | MICHIGAN, fr. Kings-<br>bury e. to Sands, N.<br>D.<br>Rt. Lft.<br>Kingsbury 2 1<br>N. Market 36 35<br>N. Franklin 62 61<br>N. Wells 94 93<br>N. La Salle 122 121<br>N. Clark 154 153<br>N. Dearborn 184 183<br>N. State 220 219<br>Cass 246 245<br>Rush 272 271<br>Pine 300 299<br>Sands 324 323<br>N. Water   |
| MARSHFIELD, from<br>W. Jackson s. to W.<br>Harrison, and fr. W.<br>Taylor s. to Harper,<br>W. D.   | W. Randolph<br>W. Lake<br>Fulton<br>Carroll<br>W. Kinzie<br>Hubbard<br>W. Indiana<br>Fourth<br>Third<br>Second<br>First<br>W. Chicago av.  | McCLEAN, fr. Steele se.<br>to 31st, W. D.<br>Steele<br>Archer<br>Kearney<br>Owen<br>Hamilton<br>Richard<br>Dexter<br>Pear<br>Wing<br>Ill. & Mich. Canal<br>Kerchival<br>Dole<br>W. Thirty-first | MICHIGAN AV. fr. the<br>river s. to limits, S. D.<br>Rt. Lft.<br>River 1 2<br>S. Water 41 42<br>Lake 67 68<br>Randolph 99<br>Washington 105<br>Madison 119<br>Monroe 139<br>Adams 159<br>Jackson 178<br>Van Buren 199<br>Congress 215<br>Harrison 235<br>Hubbard ct. 255<br>Peck ct. 275<br>Eldridge ct. 295<br>Harmon 311<br>Twelfth 355 354<br>Fourteenth 461 462<br>Sixteenth 573 574<br>Eighteenth 639 640<br>Twentieth 703 704<br>Twenty-first 733 734<br>Twenty-sec'd 767 768<br>Twenty-third 815 816<br>Twenty-fourth 863 864<br>Twenty-fifth 911 912<br>Twenty-sixth 961 962<br>Twenty-eigh'th 1027<br>Twenty-ninth 1063 1064<br>Thirtieth 1131 1132<br>Thirty-first 1161 1162 |
| MATHER, fr. Ellsworth<br>w. to s. Halsted, S. D.<br>Rt. Lft.<br>Ellsworth 1 2<br>Beach 29 30<br>Canal 61 62<br>Clinton 89 90<br>Jefferson 115 116  | MAY (N.) fr. 334 W.<br>Randolph n. to Hub-<br>bard, W. D.<br>Rt. Lft.<br>W. Randolph 1 2<br>W. Lake 33 34<br>Fulton 63 64<br>Carroll 87 88<br>W. Kinzie 115 116<br>Hubbard 143 142<br>W. Indiana 167 168<br>Fourth 193 194<br>Third 219 220<br>Second 245 246<br>First 274<br>W. Chicago av. 295 294 | McMULLEN CT. from<br>May w. to Rucker,<br>W. D.   |  |
| MAUREN, fr. Ellsworth<br>w. to s. Halsted, S. D.<br>Rt. Lft.<br>Ellsworth 1 2<br>Beach 29 30<br>Canal 61 62<br>Clinton 89 90<br>Jefferson 115 116  | MAYFLOWER, fr. Ro-<br>bey se. to the canal,<br>W. D.<br>Robey<br>Russell<br>Hoosier<br>Sharp<br>Hogan<br>Kedzie<br>Amelia<br>Archer<br>Kearney<br>Owen<br>Hamilton<br>Richard<br>Dexter<br>Pear<br>Wing<br>Cohen<br>Ill. & Mich. Canal   | McMULLEN CT. from<br>May w. to Rucker,<br>W. D.   |  |
| MATTHEW, fr. Wood<br>e. to South Western<br>av. W. D.  | MARY, from Hoey nw.<br>to Hickory, S. D.<br>Hoey<br>Archer rd.<br>Hickory  | McREYNOLDS, fr. N.<br>Reuben w. to N. Wood<br>W. D.<br>N. Reuben<br>Ridgeville rd.<br>N. Wood   |  |
| MAXWELL, fr. the riv-<br>er w. to Blue Island<br>av. W. D.<br>Rt. Lft.<br>Lumber 24 25<br>Stephenson 41 42<br>Dodge 57 58<br>Holden 73 74<br>Railroad av. 83 84<br>Stewart av. 87 88<br>Canal 133 144<br>Jefferson 191 192<br>Union 249 250<br>Halsted 281 282 | MAY, fr. 344 W. Ran-<br>dolph s. to W. 12th,<br>W. D.<br>Rt. Lft.<br>W. Randolph 1 2<br>W. Washington 31 32<br>W. Madison 63 64  | MEAGHER, fr. Stewart<br>av. w. to Halsted, W.<br>D.<br>Rt. Lft.<br>Stewart av. 1 2<br>Canal 41 42<br>Jefferson 97 98<br>Union 161 162<br>Halsted 193 194  |  |
|  | McALPINE, from W.<br>Douglas pl. n. to Bross<br>av. W. D.<br>Douglas<br>Freeman<br>Bross av.   | MENDELL, fr. W. Cly-<br>bourn pl. nw. to Ca-<br>nal pl. W. D.<br>W. Clybourn pl.<br>Crossing<br>Armitage rd.<br>Canal pl.   | MILLER, fr. W. Taylor<br>n. to W. Harrison,<br>W. D.<br>W. Taylor<br>Good<br>W. Polk<br>Gurley<br>W. Harrison  |
|  | McCAGG PL. fr. 313 N.<br>Clark w. to N. La<br>Salle, N. D.   | MENOMINEE, fr. Lar-<br>abee e. to N. Clark,<br>N. D.<br>Larrabee<br>Mohawk<br>Haribut<br>Hull<br>Church<br>Sedgwick<br>Hammond<br>N. Franklin<br>N. Wells<br>N. Clark                           | MILWAUKEE AV. fr.<br>N. Desplaines nw. to<br>limits, W. D.<br>Rt. Lft.<br>N. Desplaines 1 2<br>N. Union<br>Hubbard<br>N. Halsted 91<br>W. Indiana<br>N. Green 92 118   |
|  | McGLASHEN, from 193<br>Archer rd. n. to 22d,<br>S. D.  | MERIDIAN, from Des-<br>plaines w. to Halsted,<br>bet. W. Washington   |  |
|  | McGRATH, fr. Robey<br>w. to Leavitt, W. D.   |   |  |
|  | McGREGOR, fr. Went-<br>worth av. w. to Arch-<br>er rd. S. D.<br>Wentworth av.<br>Buddan<br>Stewart av.<br>Hanover<br>Butler  |   |  |





ROBERTS, fr. Erie n to Chicago av. N. D.

ROBEY, fr. Park av. s. to Steele, W. D.

W. Lake  
Park av.  
W. Washington  
Warren  
W. Madison  
W. Monroe  
W. Adams  
W. Jackson  
W. Van Buren  
McGrath  
W. Tyler  
W. Harrison  
Flourney  
S. Western av.  
W. Polk  
Birch  
W. Taylor  
Ashland  
W. Twelfth  
Sampson  
Mitchel  
Catharine  
W. 16th  
Evans  
Harbine  
Clayton  
W. Twenty-second  
Moore  
Laughton  
Coulter  
Steele

ROBEY (N.) fr. Park av. n. to limits, W. D.

Park av.  
W. Lake  
Walnut  
Fulton  
Carroll  
W. Kinzie  
Hubbard  
W. Indiana  
Ashley  
Fourth  
Third  
Second  
Egania pl.  
Lee pl.  
W. Chicago av.  
Iowa  
Augusta  
Thomas  
W. Division  
\*\*\*\*  
W. North av.  
Milwaukee av.  
Cox  
Wabansia av.  
Wilmot av.  
Paterson  
Bloomingdale rd.  
Churchill  
Greenwich  
W. Clybourn pl.  
Courtland  
Homer  
Armitage rd.  
Coblentz  
Lubeck  
Hervey  
Frankfort

S. Park  
W. Asylum pl.  
W. Fullerton av.

ROBINSON, fr. 31st nw. to Robey, W. D.

Thirty-First  
Garrett  
Camp  
Dole  
Kerchival  
Cohen  
Wing  
Pear  
Dexter  
Richard  
Blue Island av.  
Hamilton  
Owen  
Kearney  
Archer  
Amelia  
Robey

ROCK, fr. Steele se. to 31st, W. D.

Steele  
Amelia  
Archer  
Kearney  
Owen  
Hamilton  
Richard  
Dexter  
Pear  
Wing  
I. & M. Canal  
Kerchival  
W. Thirty-First

ROE, fr. Olive w. 1/2 blk. W. D.

ROSE, fr. Cornell s. to W. Chicago av. W. D.

ROSEBUD, fr. Western av. nw. to N. Allen's lot, W. D.

RUBLE, fr. W. 16th s. to W. 18th, and from Canalport av. s. W. D.

W. Sixteenth  
W. Eighteenth  
\*\*\*\*  
Canalport av.

RUCKER (N.) fr. W. Kinzie n. to Augusta, W. D.

W. Kinzie  
Hubbard  
W. Indiana  
Hunt  
Fourth  
Third  
Second  
First  
W. Chicago av.  
Fry  
Milwaukee av.  
Augusta

RUCKER, fr. 390 W.

Madison s. to the river, W. D.

W. Madison  
W. Monroe  
W. Adams  
W. Jackson  
W. Van Buren  
William  
W. Tyler  
W. Harrison  
Kissam  
Gurley  
Macalaster pl.  
W. Polk  
Giipin pl.  
Arthington  
W. Taylor  
W. Twelfth  
Coolidge  
Sampson  
Hastings  
Mitchell  
Blue Island av.  
Henry  
Catharine  
Rebecca  
W. Sixteenth  
Evans  
Luke  
Harbine  
McMullen  
Walsh  
Clayton  
English  
W. Twenty-second  
Lumber

RUM, fr. Halsted w. to Quarry, S. D.

Halsted  
Lime  
Quarry

RUMSEY, fr. W. Indiana n. to 4th, and fr. W. Chicago av. to W. Division, W. D.

W. Indiana  
Fourth  
\*\*\*\*  
W. Chicago av.  
Clarinda  
Cornelia  
Augusta  
Emily  
Jane  
W. Division

RUSH, fr. the river n. to Chicago av. N. D.

|             |     |      |
|-------------|-----|------|
|             | Rt. | Lft. |
| The River   | 1   | 2    |
| N. Water    | 7   | 8    |
| Michigan    | 19  | 20   |
| Illinois    | 39  | 40   |
| Indiana     | 59  | 60   |
| Ohio        | 75  | 76   |
| Ontario     | 91  | 92   |
| Erie        | 107 | 108  |
| Huron       | 123 | 124  |
| Superior    | 141 | 142  |
| Chicago av. | 161 | 162  |

RUSSELL, fr. Robey ne. to 22d, W. D.

Robey

Mayflower  
Reynolds  
W. Twenty-Second

SAMPSON, fr. Blue Island av. w. to limits, W. D.

Blue Island av.  
Rucker  
Throop  
Reuben  
Paulina  
Wood  
Lincoln  
Robey  
Campbell  
Leavitt  
G. & C. U. R. R. Track  
Iglehart av.  
Western av.

SALT, fr. Archer rd. nw. to the river, S. D.

SAMUEL, fr. W. Chicago av. n. to W. Division, W. D.

W. Chicago av.  
Clarinda  
Cornelia  
Augusta  
Emily  
Jane  
W. Division

SAND, fr. Wing, nw. to Leavitt, W. D.

Wing  
Pear  
Dexter  
Richard

SANGAMON, fr. 272 W. Randolph s. to W. Harrison, W. D.

|               |     |      |
|---------------|-----|------|
|               | Rt. | Lft. |
| W. Randolph   | 1   | 2    |
| W. Washington | 31  | 32   |
| W. Madison    | 65  | 66   |
| W. Monroe     | 97  | 98   |
| W. Adams      | 129 | 130  |
| W. Jackson    | 161 | 162  |
| W. Van Buren  | 173 | 174  |
| W. Tyler      | 215 | 216  |
| W. Harrison   | 249 | 250  |

SANGAMON (N.) fr. 261 W. Randolph n. to Milwaukee av. W. D.

|             |     |      |
|-------------|-----|------|
|             | Rt. | Lft. |
| W. Randolph | 1   | 2    |
| W. Lake     | 31  | 32   |
| Fulton      | 59  | 60   |
| Carroll     | 83  | 84   |
| W. Kinzie   | 111 | 112  |
| Hubbard     | 141 | 142  |
| W. Indiana  | 183 | 184  |
| Fourth      | 201 | 202  |
| Third       | 231 | 232  |

Milwaukee av.

SANGER, fr. Archer rd. se. to 26th, S. D.

Archer rd.  
Twenty-Fifth

Kossuth  
Twenty-Sixth

SARATOGA, from W. Douglas pl. n. to Bross av. W. D.

W. Douglas pl.  
Freeman  
Columbia  
Bross av.

SCHILLER, fr. the lake w. to Sedgwick, N. D.

D.  
The Lake  
Astor  
N. State  
N. Dearbon  
N. Clark  
N. La Salle  
N. Wells  
N. Franklin  
Sedgwick

SCHOOL, fr. Canal w. to Scammon school, W. D.

Canal  
Clinton  
Jefferson  
Desplaines  
Scammon school

SCOTT, fr. N. State e. to the lake, N. D.

N. State  
Astor  
Stone

SEBOR, fr. Ellsworth w. to S. Halsted, W. D.

Ellsworth  
Beach  
Canal  
Clinton  
Jefferson  
Foster  
Desplaines  
Halsted

SECOND, fr. Union w. to N. Halsted, and fr. Milwaukee av. w. to limits, W. D.

Union  
N. Halsted  
\*\*\*\*  
Milwaukee av.  
N. Carpenter  
N. Curtis  
N. May  
N. Rucker  
Noble  
Bickerdike  
Armour  
N. Reuben  
N. Paulina  
N. Wood  
N. Lincoln  
N. Robey  
N. Hoyne  
N. Leavitt  
N. Oakley  
Western av.

SEDGWICK, fr. Erie n. to Crane & Wesson's park, and fr. Division n. to limits, N. D.

|               |     |      |
|---------------|-----|------|
|               | Rt. | Lft. |
| Erie          | 1   | 2    |
| Huron         | 21  | 22   |
| Superior      | 41  | 42   |
| Chicago av.   | 65  | 66   |
| W. Pearson    |     |      |
| W. Hinsdale   |     |      |
| W. White      | 129 | 130  |
| ***           |     |      |
| Elm           |     |      |
| Division      |     |      |
| Granger       |     |      |
| Twomey        |     |      |
| Hain          |     |      |
| Goethe        |     |      |
| Sigel         |     |      |
| Schiller      |     |      |
| Blackhawk     |     |      |
| North av.     |     |      |
| Starr         |     |      |
| Linden        |     |      |
| Loewe         |     |      |
| Menominee     |     |      |
| Wisconsin     |     |      |
| Lincoln av.   |     |      |
| Centre        |     |      |
| Sophia        |     |      |
| Asylum pl.    |     |      |
| N. Clark      |     |      |
| Kane          |     |      |
| Belden av.    |     |      |
| Fullerton av. |     |      |

SELAH, fr. Hobbie n. to Division, N. D.

Hobbie  
Haines  
Division

SELDEN, fr. Wood w. to Lincoln, W. D.

SENECA, fr. Illinois n. to Indiana, and near the lake, N. D.

SEVENTEENTH, from State w. to Grove, S. D.

State  
Burnside  
Butterfield  
Clark  
Arnold  
Wentworth av.  
Grove

SEWARD, fr. 16th s. to Lumber, W. D.

|               |     |      |
|---------------|-----|------|
|               | Rt. | Lft. |
| W. Sixteenth  | 1   | 2    |
| Canalport av. | 63  | 64   |
| W. Eighteenth |     |      |
| Lumber        | 129 | 128  |

SHAUGHNESSY, from Goethe n. to Sigel, N. D.

SHARP, fr. Robey ne. to W. 22d, W. D.

Robey

Kane  
Mayflower  
Reynolds  
Casey  
Cicero  
W. Twenty-Second

SHEFFIELD AV. from Hawthorne av. n. to limits, N. D.

Hawthorne av.

WEED  
North av.  
Knerr  
Clybourn av.  
Willow  
Kroger  
Clay  
Centre  
Asylum pl.  
Fullerton av.

SHELDON, from W. Randolph s. to W. Madison, W. D.

W. Randolph  
W. Washington  
W. Madison

SHELDON (N.) from W. Randolph n. to Depot pl. W. D.

W. Randolph  
W. Lake  
Fulton  
Carroll  
Depot

SHERMAN, fr. Jackson s. to Taylor, S. D.

|           |     |      |
|-----------|-----|------|
|           | Rt. | Lft. |
| Jackson   | 2   | 1    |
| Van Buren | 34  | 33   |
| Harrison  | 98  | 97   |
| Polk      | 172 | 171  |
| Taylor    | 244 | 243  |

SHOBER, fr. W. Division n. to W. North, W. D.

W. Division  
Bryson  
Hinson  
Thompson  
W. North av.

SHOLTO, fr. W. Harrison s. to 11th, W. D.

W. Harrison  
Gurley  
W. Polk  
Good  
Better  
Damen  
W. Taylor  
Eleventh

SHORT, fr. Hawthorne av. ne. to Crosby, N. D.

SHURTLEFF AV. fr. 26th s. to Lyon av. S. D.

Twent-sixth  
Twenty-seventh

Napoleon pl.  
Swift pl.  
Whitehouse pl.  
Thirty-first  
Lyon av.

SIBLEY, fr. W. Harrison s. to W. Taylor, W. D.

W. Harrison  
Kissam  
Weed  
Macalaster pl.  
Vernon Park  
Gilpin pl.  
Arthington  
W. Taylor

SIGEL, fr. Mohawk e. to N. Wells, N. D.

|             |     |      |
|-------------|-----|------|
|             | Rt. | Lft. |
| Hurlbut     | 26  | 25   |
| Sedgwick    | 76  | 75   |
| N. Franklin | 117 |      |
| N. Wells    | 152 | 151  |

SILVER, fr. W. Harrison s. to Gurley, W. D.

SIXTEENTH from the lake w. to the river, S. D.

Prairie av.  
Indiana av.  
Michigan av.  
Wabash av.  
State  
Burnside  
Butterfield  
Clark  
Arnold  
Wentworth av.  
Grove

SIXTEENTH (W.) Lumber w. to limits, W. D.

Lumber  
Stewart av.  
Arthur  
Canal  
Seward  
Jefferson  
Ruble  
Union  
Halsted  
Newberry  
John  
Johnson  
Brown  
Morgan  
Nutt  
Rucker  
Throop  
Blue Island av.  
Loomis  
Lafin  
Reuben  
Paulina  
Wood  
Lincoln  
Robey  
Campbell  
Iglehart av.  
Western av.

|   |   |   |  |
|---|---|---|--|
| SLADE, fr. 31st nw. to Kearney, W. D.               | W. Taylor   | Eda   | STEWART AV. fr. W. 13th s. to limits, W. & S. D.                                     |
| W. Thirty-first                                     | W. Twelfth  | Prentiss  | Judd   |
| Camp  | Iglehart av.  | Wahpansch av.   | Wilson   |
| Cole  | Sampson   | Fontaine  | Maxwell  |
| I. & M. Canal                                       | Western av.   | Egan av.  | W. Liberty   |
| Wing  | SPRING, fr. State w. to Wentworth av. S. D.         | STATE ST. (N.) [late Wolcott] fr. the river n. to Schiller, N. D. | Mitchel  |
| Pear  | State   | Rt. Lft.  | Barber   |
| Dexter  | Clark   | N. Water  | Wright   |
| Richard   | Wentworth av.                                       | Kinzie  | Catharine  |
| Hamilton  | SPRINGER AV. from Ullman w. to Water-ville, S. D.   | Michigan  | Meagher  |
| Owen  | Ullman  | Illinois  | Depot  |
| Kearney   | Fox   | Indiana   | W. 16th  |
| SLOAN, fr. Elston rd. w. to Noble, W. D.            | Waterville  | Ohio  | Irwin  |
| SMART, fr. W. Kinzie n. to Hubbard, W. D.           | SPRUCE, fr. Loomis w. to Lafin, W. D.               | Ontario   | W. 18th  |
| SMITH, fr. Reuben w. to Wood, W. D.                 | STARR, 1/2 block e. of Sedgwick, No. 1 to 42, N. D. | Erie  | Lumber   |
| Reuben  | STATE, fr. 81 S. Water s. to limits, S. D.          | Huron   | Grove (S. D.)  |
| S. Western av.                                      | Rt. Lft.  | Superior  | Elgin  |
| Paulina   | S. Water  | Chicago av.   | Twenty-second  |
| Page  | Haddock pl.   | E. Pearson  | Archer rd.   |
| Wood  | Lake  | E. Hinsdale   | Alexander  |
| SMITH AV. fr. North av. s. to Blackhawk, N. D.      | Benton pl.  | E. White  | Twenty-third   |
| North av.   | Randolph  | Whitney   | Bushnell   |
| Weed  | Court pl.   | Oak   | Twenty-fourth  |
| Blackhawk   | Washington  | Oakwood   | McGregor   |
| SNIDER, fr. Reuben w. to Wood, W. D.                | Calhoun pl.   | Cedar   | Twenty-fifth   |
| Reuben  | Madison   | Elm   | Kossuth  |
| S. Western av.                                      | Monroe  | Division  | Twenty-sixth   |
| Paulina   | Adams   | Scott   | Twenty-seventh   |
| Wood  | Quincy  | Grand Haven   | Napoleon pl.   |
| SOUTHPORT AV. fr. Clybourn pl. n. to limits, N. D.  | Jackson   | Banks   | Swift pl.  |
| Clyburn pl.   | Van Buren   | Schiller  | Whitehouse pl.   |
| Crooked   | Congress  | ST. CLAIR, fr. Michi- gan n. to Superior, N. D.                   | Thirty-first   |
| Jones av.   | Harrison  | Rt. Lft.  | Lyon av.   |
| Clybourn av.  | Hubbard ct.   | Michigan av.  | Douglas pl.  |
| Asylum pl.  | Polk  | Illinois  | Wapansch av.   |
| Belden av.  | Peck ct.  | Indiana   | Egan av.   |
| Fullerton av.                                       | Eldridge ct.  | Ohio  | STONE, fr. Division n. to Banks, N. D.   |
| S. WESTERN AV. fr. W. Randolph sw. to limits, W. D. | Taylor  | Ontario   | Division   |
| W. Randolph   | Harmon ct.  | Erie  | Scott  |
| W. Washington                                       | Twelfth   | Huron   | Grand Haven  |
| Warren  | Fourteenth  | Superior  | Banks  |
| W. Madison  | Fifteenth   | Chicago av.   | STOWELL, from Clark w. one blk. to the river, S. D.                                  |
| Reuben  | Sixteenth   | ST. JOHN'S PL. fr. W. Lake n. to Depot pl. W. D.                  | STRING, one blk. n. of W. 16th, and one blk. s. of Canalport av. n. Jefferson, W. D. |
| Smith   | Seventeenth   | Fulton  | SUMMIT, fr. C. & St. L. R. R. se. to Archer road, S. D.                              |
| W. Monroe   | Eighteenth  | Carroll   | SUMNER, fr. Catharine to W. 16th, W. D.  |
| Snider  | Nineteenth  | Depot pl.   | SUPERIOR, fr. Roberts e. to the lake, N. D.  |
| W. Adams  | Archer rd.  | STEELE, fr. Blue I. av. w. to Western av. W. D.                   | Roberts  |
| Paulina   | Twenty-first  | Blue Island av.   | Kingsbury  |
| Matthew   | Twenty-sec'd  | Owen  | Townsend   |
| W. Jackson  | Twenty-third  | Kearney   | Sedgwick   |
| Wood  | Twenty-fourth                                       | Robey   | N. Market  |
| W. Van Buren  | Twenty-fifth  | Archer  | N. Franklin  |
| Honore  | Twenty-sixth  | Campbell  | N. Wells   |
| W. Tyler  | Twenty-eighth                                       | Rock  | N. LaSalle   |
| Lincoln   | Twenty-ninth  | Leavitt   | N. Clark   |
| W. Harrison   | Thirtieth   | Iglehart av.  | N. Dearborn  |
| Robey   | Thirty-first  | Western av.   | N. State   |
| W. Polk   | Lyon av.  | STEPHENSON, from Mitchel n. to Lum- ber, W. D.                    | N. Cass  |
|   | Avery   | Mitchel   |  |
|   | Douglas pl.   | Maxwell   |  |
|   | Queer pl.   | Lumber  |  |

|   |  |          |   |  |
|---|--|----------|---|--|
| Rush  | N. Sangamon  | Rt. Lft. | THIRTY-FIRST (W.) from the river w. to limits, W. D.                            | Sampson  |
| Pine  | N. Morgan  | 115 116  | Archer rd.  | Hastings   |
| St. Clair   | N. Carpenter   | 135 136  | Reuben  | Mitchel  |
| SWIFT PL. fr. Wentworth av. w. to Stewart av. S. D. | N. Curtis  | 155 156  | Kane  | Henry  |
| Wentworth av.                                       | N. May   | 177 178  | Fur   | Catharine  |
| Shurtleff av.                                       | N. Rucker  | 197 198  | Market square   | Rebecca  |
| Buddan  | * * *  | 225 224  | Robinson  | Blue Island av.  |
| Garibaldi   | Noble  |          | Garrett   | W. Sixteenth   |
| Stewart av.   | Bickerdike   |          | Slade   | Evans  |
| TAYLOR, fr. State w. to the river, S. D.            | Armour   |          | Beers   | Harbine  |
| Rt. Lft.  | N. Reuben  |          | Camp  | Clayton  |
| State   | N. Paulina   |          | McLean  | W. Twenty-second   |
| Third av.   | * * *  |          | Dole  | Lumber   |
| Fourth av.  | N. Robey   |          | Rock  | TODD, fr. Grove nw. to the river, S. D.                  |
| Clark   | N. Hoyne   |          | Kercheval   | TOWNES CT. fr. North av. s. to Orchard, N. D.            |
| Grismold  | N. Leavitt   |          | Long John   |  |
| Sherman   | THIRD AV. fr. Jackson s. to 14th, S. D.  |          | I. & M. Canal   |  |
| Wells   | Rt. Lft.   |          | Wing  |  |
| TAYLOR (W.) fr. the river w. to limits, W. D.       | Jackson  | 2 1      | Leavitt   |  |
| Rt. Lft.  | Van Buren  | 34 33    | Western av.   | TOWNSEND, fr. Erie n. to Crane & Wesson's Park, N. D.    |
| Ellsworth   | Harrison   | 106 105  | THOMAS, fr. N. Wood w. to limits, W. D.   | Erie   |
| Beach   | Polk   | 176 175  | N. Wood   | Huron  |
| Canal   | Taylor   | 242 241  | Newton  | Superior   |
| Clinton   | Twelfth  | 310 309  | N. Lincoln  | Chicago av.  |
| Jefferson   | Fourteenth   |          | Dudley  | W. White   |
| Desplaines  | THIRTIETH, from Myrick av. w. to Kankakee av. and fr. Prairie av. w. to State, S. D. |          | N. Robey  | Crane & Wesson's Park                                    |
| Halsted   | Myrick av.   |          | N. Hoyne  | TRENTON, from Ill. & M. Canal s. to W. Douglas pl. W. D. |
| Newberry  | Kankakee av.   |          | N. Leavitt  | W. Douglas pl.   |
| Johnson   | * * *  |          | Shober  | Freeman  |
| Brown   | Prairie av.  |          | N. Oakley   | Columbia   |
| Blue Island av.                                     | Indiana av.  |          | Western av.   | Bross av.  |
| Morgan  | Michigan av.   |          | THOMPSON, from N. Leavitt w. to limits, W. D.                                   | Canal reserve  |
| Miller  | Wabash av.   |          | N. Leavitt  | TRUSTEE, fr. W. Kinzie n. to Hubbard, W. D.              |
| Sholto  | State  |          | Shober  |  |
| Aberdeen  | THIRTY-FIRST, fr. the lake w. to the river, S. D.                                    |          | N. Oakley   |  |
| May   | Dakotah av.  |          | Western av.   |  |
| Rucker  | Cottage pl.  |          | THORN, from Larrabee e. to Hurlbut, N. D.                                       |  |
| Lytle   | Cottage Grove av.  |          | THORNTON, from W. Twenty-second se. to Reuben, W. D.                            | TWELFTH, fr. the lake w. to the river, S. D.             |
| Throop  | Myrick av.   |          | Twenty-second   | Michigan av.   |
| Sibley  | Kankakee av.   |          | Hogan   | Wabash av.   |
| Loomis  | Calumet av.  |          | Kedzie  | State  |
| Lafin   | Forrest av.  |          | Blue Island av.   | Third av.  |
| Nixon   | Prairie av.  |          | Amelia  | Fourth av.   |
| Reuben  | Indiana av.  |          | Archer  | Clark  |
| Marshfield  | Michigan av.   |          | Reuben  | TWELFTH (W.) from the river w. to limits, W. D.          |
| Paulina   | Wabash av.   |          | Clark   |  |
| Wood  | State  |          | THROOP, fr. W. Madison s. to W. Harrison, and fr. W. Taylor s. to Lumber, W. D. |  |
| Lincoln   | Clark  |          | Rt. Lft.  |  |
| Robey   | Ransom   |          | W. Madison  | Lumber   |
| Chestnut  | Wentworth av.  |          | W. Monroe   | Dodge  |
| Cypress   | Shurtleff av.  |          | W. Adams  | Holden   |
| Almond  | Buddan   |          | W. Jackson  | Railroad av.   |
| Campbell  | Garibaldi  |          | W. VanBuren   | Steward av.  |
| Olive   | Stewart av.  |          | W. Tyler  | Beach  |
| S. Western av.                                      | Wallace  |          | W. Harrison   | Canal  |
| Leavitt   | Halstead   |          | * * *   | Clinton  |
| Western av.   | Main   |          | W. Taylor   | Jefferson  |
| THIRD, fr. the river w. to N. Leavitt, W. D.        | Laurel   |          | N. Taylor   | Desplaines   |
| Rt. Lft.  | Deering  |          | * * *   | Union  |
| N. Desplaines                                       | Ullman   |          | W. Taylor   | Halsted  |
| Putnam  | Fox  |          | Nebraska  | Robey  |
| N. Union  | Lyman  |          | Kansas  | Johnson  |
| N. Halsted  | Lock   |          | W. Twelfth  | Brown  |
| N. Green  | Broad  |          | Coolidge  | Morgan   |
| Fay   | Benson   |          |   | Blue Island av.  |
| Milwaukee av.                                       | Pitney av.   |          |   | Aberdeen   |
| 109 110   |  |          |   | May  |
|   |  |          |   | 439  |


|  |   |  |  |   |
|--|---|--|--|---|
| Rucker<br>Throop<br>Loomis<br>Lafin<br>Reuben<br>Paulina<br>Wood<br>Lincoln<br>Robey<br>Cypress<br>Campbell<br>Olive<br>Leavitt<br>S. Western av.<br>Iglehart av.<br>Western av.   | Rt. Lft.<br>467 458<br>515 516<br>565 566<br>613 614<br>665 666 | Lumber<br>Jefferson<br>Union<br>Halsted<br>John<br>Brown<br>Morgan<br>Canalport av.<br>Fisk<br>May<br>Rucker<br>Throop<br>Loomis<br>Lafin<br>Blue Island av.<br>Reuben<br>Hogan<br>Thornton<br>Paulina<br>Sharp<br>Cicero<br>Wood<br>Hoosier<br>Casey<br>Russell<br>Lincoln<br>Reynolds<br>Robey<br>Campbell<br>Leavitt<br>Iglehart av.<br>Western av. | Wabash av.<br>State<br>Clark<br>Wentworth av.<br>Buddan<br>Stewart av.<br>Hanover<br>Butler<br>Wallace<br>Sanger   | Green<br>Peoria<br>Sangamon<br>Morgan<br>The Bowery<br>Aberdeen<br>Rucker<br>Throop<br>Loomis<br>Lafin<br>Reuben<br>Sheffield<br>Paulina<br>Hermitage av.<br>Wood<br>Honore<br>S. Western av.<br>Lincoln<br>Winchester<br>Robey<br>Hoyne<br>Leavitt   |
| TWENTIETH, fr. the lake w. to Grove, S. D.<br>Calumet av.<br>Prairie av.<br>Indiana av.<br>Michigan av.<br>Wabash av.<br>Burnside<br>Butterfield<br>Archer rd.<br>Clark<br>Arnold<br>Wentworth av.<br>Blackwell<br>Purple<br>Grove                           |   | TWENTY-THIRD, fr. Kankakee av. w. to Archer rd. S. D.<br>Kankakee av.<br>Calumet av.<br>Prairie av.<br>Cottage Grove av.<br>Indiana av.<br>Michigan av.<br>Wabash av.<br>State<br>Clark<br>Wentworth av.<br>Buddan<br>Stewart av.<br>Hanover<br>Archer rd.   | TWENTY-SIXTH, from Kankakee av. w. to Halsted, S. D.<br>Kankakee av.<br>Cottage Grove av.<br>Calumet av.<br>Prairie av.<br>Prairie av.<br>Indiana av.<br>Michigan av.<br>Wabash av.<br>State<br>Clark<br>Wentworth av.<br>Shurtleff av.<br>Buddan<br>Garibaldi<br>Stewart av.<br>Hanover<br>Butler<br>Wallace<br>Sanger<br>Murray<br>Halsted | ULLMAN, fr. 31st s. to limits, S. D.<br>Thirty-first<br>James<br>Lancaster av.<br>Springer av.<br>Columbia<br>Douglas pl.<br>Egan av.   |
| TWENTY-FIRST, from the lake w. to Stewart av. S. D.<br>Calumet av.<br>Prairie av.<br>Indiana av.<br>Michigan av.<br>Wabash av.<br>State<br>Burnside<br>Butterfield<br>Clark<br>Arnold<br>Wentworth av.<br>Archer rd.<br>Purple<br>Stewart av.                |   | TWENTY-FOURTH, fr. Kankakee av. w. to Butler, S. D.<br>Kankakee av.<br>Calumet av.<br>Cottage Grove av.<br>Indiana av.<br>Michigan av.<br>Wabash av.<br>State<br>Clark<br>Wentworth av.<br>Buddan<br>Stewart av.<br>Hanover<br>Archer rd.  | TWENTY-SEVENTH, fr. Wentworth av. w. to Stewart av. S. D.<br>Wentworth av.<br>Shurtleff av.<br>Buddan<br>Garibaldi<br>Stewart av.<br>Hanover<br>Butler<br>Wallace<br>Sanger<br>Murray<br>Halsted   | UNION, fr. 158 W. Randolph s. to W. Madison s. to Lumber, W. D.<br>W. Randolph<br>W. Washington<br>W. Madison<br>* * *<br>W. Twelfth<br>Dussold<br>O'Brien<br>Kramer<br>Maxwell<br>W. Liberty<br>Mitchel<br>Barber<br>Wright<br>Catherine<br>Meagher<br>Morgan<br>The Bowery<br>Aberdeen<br>Rucker<br>Throop<br>Loomis<br>Lafin<br>Reuben<br>Marshfield<br>Paulina<br>Hermitage av.<br>Wood<br>S. Western av.<br>Honore<br>Lincoln<br>Winchester<br>Robey<br>Josephine<br>Hoyne<br>Leavitt<br>Western av. |
| TWENTY-SECOND, fr. the lake w. to the river, S. D.<br>Kankakee av.<br>Calumet av.<br>Prairie av.<br>Indiana av.<br>Michigan av.<br>Wabash av.<br>State<br>Burnside<br>Butterfield<br>Clark<br>Arnold<br>Wentworth av.<br>Archer rd.<br>Purple<br>Stewart av. |   | TWENTY-FIFTH, from Kankakee av. w. to Sanger, S. D.<br>Kankakee av.<br>Cottage Grove av.<br>Calumet av.<br>Prairie av.<br>Indiana av.<br>Michigan av.  | TWENTY-EIGHTH, fr. Michigan av. w. to State, S. D.<br>Michigan av.<br>Wabash av.<br>State  | UNION (N.) fr. 157 W. Randolph n. to W. Chicago av. W. D.<br>Rt. Lft.<br>W. Randolph 1 2<br>W. Lake 29 30<br>Lydia 43 44<br>Fulton 57 58<br>Wayman 73 74<br>Carroll 91 92<br>W. Kinzie 115 118<br>Milwaukee av. 145 146<br>Hubbard 155 158  |
| TWENTY-SECOND W. from the river w. to limits, W. D.  |   | TWENTY-FIFTH, from Kankakee av. w. to Sanger, S. D.<br>Kankakee av.<br>Cottage Grove av.<br>Calumet av.<br>Prairie av.<br>Indiana av.<br>Michigan av.  | TWENTY-NINTH, fr. the lake w. to State, S. D.<br>I. C. R. R. track<br>Cottage Grove av.<br>Myrick av.<br>Kankakee av.<br>Calumet av.<br>Prairie av.<br>Indiana av.<br>Michigan av.<br>Wabash av.<br>State<br>Buddan<br>Hanover<br>Butler   | UNION PL. fr. Union ne. to 22d, S. D.<br>UNIVERSITY PL. fr. Cottage Grove av. w. to Rhodes, S. D.<br>UPTON, fr. Milwaukee av. sw. and w. to limits, W. D.<br>Milwaukee av.<br>Rosebud<br>Western av.  |

|  |   |  |   |   |
|--|---|--|---|---|
| W. Indiana<br>Fourth<br>Third<br>Second<br>Ridgely<br>Chicago av.  | Rt. Lft.<br>179 180<br>211 212<br>231 232   | VEDDER, fr. N. Halsted to Vine, N. D.<br>N. Halsted<br>Grace<br>Penn<br>Pleasant<br>Otis<br>Vine   | Rt. Lft.<br>319 320<br>361 362<br>401 402<br>441 442<br>481 482<br>521 522<br>577 578<br>677 678<br>687 688<br>853 854<br>917 918<br>947 948<br>981 982<br>1029 1030<br>1077 1078<br>1125 1126<br>1173 1174<br>1231 1232<br>1265 1266<br>1333 1334  | Dobyns<br>Maxwell<br>Frank<br>Mitchel   |
| UNION PL. fr. Union ne. to 22d, S. D.<br>UNIVERSITY PL. fr. Cottage Grove av. w. to Rhodes, S. D.<br>UPTON, fr. Milwaukee av. sw. and w. to limits, W. D.<br>Milwaukee av.<br>Rosebud<br>Western av.   |   | VERMONT AV. fr. Columbia n. one block, W. D.<br>VINCENNES RD. from Cottage Grove av. at Douglas pl. to limits, S. D.<br>Cottage Grove av.<br>Douglas pl.<br>Wapansch av.<br>Egan av.   | Fourteenth<br>Sixteenth<br>Eighteenth<br>Twentieth<br>Twenty-first<br>Twenty-second<br>Twenty-third<br>Twenty-fourth<br>Twenty-fifth<br>Twenty-sixth<br>Twenty-eighth<br>Twenty-ninth<br>Thirtieth<br>Thirty-first<br>Chicago Driving pk.<br>Douglas pl.<br>Crippen   | WARD, fr. Clybourn av. ne. and n. to Asylum pl. N. D.<br>Clybourn av.<br>Nursery<br>Asylum pl.  |
| VAN BUREN, fr. the lake w. to the river, S. D.<br>Rt. Lft.<br>Michigan av. 1 2<br>Wabash av. 29 30<br>State 63 64<br>Third av. 81 82<br>Fourth av. 97 98<br>Clark 115 116<br>Griswold 133 134<br>Sherman 155 156<br>Wells 175 176<br>Franklin 207 208<br>Market 235 236  |   | VINE, fr. Division n. to Vedder, and fr. North av. n. to Wilcox, N. D.<br>Division<br>Vedder<br>* * *<br>North av.<br>Willow   | Thirtieth<br>Thirty-first<br>Chicago Driving pk.<br>Douglas pl.<br>Crippen  | WARDEN, fr. Kearney se. to the Ill. and M. canal, W. D.<br>Kearney<br>Owen<br>Hamilton<br>Richard<br>Dexter<br>Pear<br>Wing<br>Ill. and M. canal  |
| Charles<br>Canal<br>Clinton<br>Jefferson<br>Desplaines<br>Halsted<br>Green<br>Peoria<br>Sangamon<br>Morgan<br>The Bowery<br>Aberdeen<br>Rucker<br>Throop<br>Loomis<br>Lafin<br>Reuben<br>Marshfield<br>Paulina<br>Hermitage av.<br>Wood<br>S. Western av.<br>Honore<br>Lincoln<br>Winchester<br>Robey<br>Josephine<br>Hoyne<br>Leavitt<br>Western av.  | Rt. Lft.<br>14<br>41 42<br>69 70<br>97 98<br>127 128<br>195 196<br>215 216<br>235 236<br>255 256<br>275 276<br>329 330<br>379 380<br>427 428<br>477 478   | VON HORN, fr. Leavitt w. to limits, W. D.<br>Leavitt<br>Iglehart av.<br>Western av.  | WADE, fr. Elston rd. w. to Currier, thence nw. to Crittenden, W. D.<br>WAPANSEH AV. from the lake w. to Halsted, S. D.<br>I. C. R. R. track<br>Lake av.<br>Ellis av.<br>Cottage Grove av.<br>Vincennes rd.<br>Moonaway pl.<br>Quarlls<br>Kankakee av.<br>Valliquette<br>Indiana av.<br>State<br>Morton<br>Clark<br>Wentworth av.<br>Stewart av.<br>Wallace<br>Lowe<br>Dashiel<br>Emerald<br>Halsted | WARREN, fr. S. Western w. to limits, W. D.<br>Rt. Lft.<br>S. Western av. 35 34<br>Reuben 91 90<br>Paulina 115 114<br>Page 139 138<br>Wood 181 182<br>Lincoln 229 230<br>Robey 269 270<br>Hoyne 317 318<br>Leavitt 357 358<br>Oakley 405 406<br>Western av.                                    |
| VAN BUREN (W.) fr. the river w. to limits, W. D.<br>Rt. Lft.<br>Charles 14<br>Canal 41 42<br>Clinton 69 70<br>Jefferson 97 98<br>Desplaines 127 128<br>Halsted 195 196<br>Green 215 216<br>Peoria 235 236<br>Sangamon 255 256<br>Morgan 275 276<br>The Bowery 329 330<br>Aberdeen 379 380<br>Rucker 427 428<br>Loomis 477 478<br>Lafin<br>Reuben<br>Marshfield<br>Paulina<br>Hermitage av.<br>Wood<br>S. Western av.<br>Honore<br>Lincoln<br>Winchester<br>Robey<br>Josephine<br>Hoyne<br>Leavitt<br>Western av. |   | WABANSIA AV. from the river to Milwaukee av. W. D.<br>The River<br>Chicago Rolling Mill<br>Fleetwood<br>McHenry<br>Elston rd.<br>Coventry<br>C. & M. R. W. track<br>Leavenworth<br>N. Reuben<br>Edgar<br>Ridgeville rd.<br>Commercial<br>N. Wood<br>Girard<br>Elk Grove<br>Dudley<br>N. Robey<br>Bradwell<br>Milwaukee av. | WALLACE, fr. Archer rd. se. to McGregor, thence s. to 26th, and fr. 31st s. to limits, S. D.<br>Archer rd.<br>McGregor<br>Twenty-fifth<br>Kossuth<br>Twenty-sixth<br>* * *<br>Thirty-first<br>Lyon av.<br>Douglas pl.<br>Esplanade<br>Wapansch av.<br>Egan av.  | WASHINGTON PL. fr. N. Clark e. to N. Dearborn, N. D.<br>WASHINGTON, from Michigan av. w. to the river, S. D.<br>Rt. Lft.<br>Michigan av. 2 1<br>Wabash av. 22 21<br>State 48 47<br>Dearborn 80 79<br>Clark 112 111<br>La Salle 144 143<br>Wells 176 175<br>Franklin 209 207<br>Market 238 237 |
| VALLIQUETTE, from Wapansch av. s. to G. A. Springer's sub. S. D.   | Rt. Lft.<br>S. Water 1 2<br>Haddock pl. 29 30<br>Lake<br>Benton pl.<br>Randolph 63 64<br>Washington 93 94<br>Madison 123 124<br>Monroe 163 164<br>Adams 203 204<br>Jackson 239 240<br>Van Buren 277 278 | WABASH AV. fr. 51 S. Water s. to Crippen, S. D.<br>Rt. Lft.<br>S. Water 1 2<br>Haddock pl. 29 30<br>Lake<br>Benton pl.<br>Randolph 63 64<br>Washington 93 94<br>Madison 123 124<br>Monroe 163 164<br>Adams 203 204<br>Jackson 239 240<br>Van Buren 277 278   | WALLER, fr. W. 12th s. to Mitchel, W. D.<br>W. Twelfth<br>Coolidge  | WASHINGTON (W.) fr. the river w. to limits, W. D.<br>W. Water<br>Canal  |

|  |   |   |   |   |  |  |   |  |   |
|--|---|---|---|---|--|--|---|--|---|
| Clinton<br>Jefferson<br>Desplaines<br>Union<br>Halsted<br>Green<br>Peoria<br>Sangamon<br>Morgan<br>Carpenter<br>Curtis<br>May<br>Ann<br>Willard pl.<br>Elizabeth<br>Ada<br>Sheldon<br>Bishop's ct.<br>S. Western av.<br>Reuben<br>Paulina<br>Page<br>Wood<br>Lincoln<br>Robey<br>Hoyne<br>Leavitt<br>Oakley<br>Western av. | Rt. Lft.<br>45 46<br>77 78<br>105 106<br>141 142<br>181 182<br>201 202<br>221 222<br>243 244<br>265 266<br>287 288<br>307 308<br>327 328<br>347 348<br>367<br>387 386<br>423 422<br>455 454<br>479 480<br>491 492<br>493 494<br>537 538<br>559 560<br>581 582<br>629 630<br>677 678<br>721 722<br>761 762<br>801 802<br>851 850 | N. La Salle<br>N. Clark<br>N. Dearborn<br>N. State<br>Kinzie<br>Cass<br>Rush<br>Pine<br>Michigan<br>St. Clair | Rt. Lft.<br>130 129<br>162 161<br>194 193<br>224 223<br>275 | Indiana<br>Ohio<br>Ontario<br>Erie<br>Huron<br>Superior<br>Chicago av.<br>W. Pearson<br>W. Hinsdale<br>W. White<br>Whiting<br>Wendell<br>Hills<br>Elm<br>Division<br>Granger<br>Goethe<br>Sigel<br>Schiller<br>Carl<br>North av.<br>Eugenie<br>Florimond<br>Loewe<br>Menominee<br>Little Fort rd.<br>N. Clark | Rt. Lft.<br>98 97<br>118 117<br>138 137<br>158 157<br>178 177<br>198 197<br>224 223<br>262 261<br>278 277<br>298 297<br>316 315<br>334 333<br>352 351<br>372 371<br>394 393<br>431<br>454 453<br>483<br>502 501<br>554<br>608 607<br>667<br>691<br>707<br>724 723<br>739 | WHITE (E.) from N. Dearborn e. to the lake, N. D.<br>N. Dearborn<br>N. State<br>Greenbay rd.<br>Pine<br>WHITE (W.) fr. Larrabee e. to La Salle, N. D.<br>Larrabee<br>Townsend<br>Sedgwick<br>N. Market<br>N. Franklin<br>N. Wells<br>N. La Salle<br>WHITEHOUSE PL. fr. Wentworth av. w. to Stewart av. S. D.<br>Wentworth av.<br>Shurtleff av.<br>Buddan<br>Garibaldi<br>Stewart av.<br>WHITING, fr. $\frac{1}{2}$ blk. w. of N. Market w. to $\frac{1}{2}$ block w. of N. Wells, N. D.<br>N. Market<br>N. Franklin<br>N. Wells<br>WHITNEY, fr. N. Dearborn e. to the lake, N. D.<br>N. Dearborn<br>N. State<br>Greenbay rd.<br>Pine<br>WILCOX, fr. Leavitt w. to limits, W. D.<br>WILL, fr. Milwaukee av. n. to Augusta, W. D.<br>WILLARD PL. fr. W. Randolph s. to West Washington, W. D.<br>WILLIAM, fr. Morgan w. to Rucker, W. D.<br>Morgan<br>The Bowery<br>Aberdeen<br>Rucker<br>WILLOW, fr. Sheffield e. to Larrabee, N. D.<br>Sheffield av.<br>Bissell<br>Fremont<br>Dayton<br>N. Halsted<br>Burling<br>Orchard<br>Howe<br>Larrabee | WATER (S.) fr. I. C. R. R. Depot Grounds w. to Franklin, and sw. to Lake, S. D.<br>Central av.<br>Michigan av.<br>Wabash av.<br>River<br>State<br>Dearborn<br>Clark<br>La Salle<br>Wells<br>Franklin<br>Lake<br>WATER (S. W.) fr. W. Randolph s. to Madison, W. D.<br>W. Randolph<br>W. Washington<br>W. Madison<br>WATER (W.) from W. Randolph, following the crook of the river, n. W. D.<br>W. Randolph<br>W. Lake<br>Fulton<br>Carroll<br>Kinzie<br>Cook<br>W. Indiana<br>Fourth<br>WATER (N.) from the river e. to N. State, thence ne. to the lake, N. D.<br>N. Market<br>N. Franklin<br>N. Wells | Rt. Lft.<br>9<br>22 21<br>52 51<br>82 81<br>114 113<br>146 145<br>178 177<br>210 209<br>240 239<br>279 236<br>Rt. Lft.<br>2 1<br>30 29<br>66 65<br>102 101<br>138 137<br>174 173<br>210 209<br>228 227<br>244 243<br>280 279<br>330<br>350 349<br>422 421<br>492 491<br>Rt. Lft.<br>20 19<br>36 35<br>58 57<br>78 77 | WEED, fr. Cherry av. ne. to Sheffield av. and thence e. to N. Halsted, N. D.<br>Cherry av.<br>N. Branch Canal<br>Hawthorne av.<br>Sheffield av.<br>Smith av.<br>Hotchkiss<br>Dayton<br>N. Halsted<br>WELLS, from 210 S. Water s. to Taylor, S. D.<br>S. Water<br>Haddock pl.<br>Lake<br>Couch pl.<br>Randolph<br>Court pl.<br>Washington<br>Calhoun pl.<br>Madison<br>Monroe<br>Adams<br>Quincy<br>Jackson<br>Van Buren<br>Tyler<br>Charles pl.<br>Harrison<br>Polk<br>Taylor<br>WELLS (N.) from the river n. to Greenbay rd. N. D.<br>N. Water<br>Kinzie<br>Michigan<br>Illinois<br>WENDELL, fr. Crane & Wesson's park e. to N. La Salle, N. D.<br>Crane & Wesson's pk.<br>N. Market<br>N. Franklin<br>N. Wells<br>WENTWORTH AV. fr. 16th s. to limits, S. D.<br>Sixteenth<br>Seventeenth<br>Eighteenth<br>Nineteenth<br>Twentieth<br>Twenty-first<br>Archer rd.<br>Twenty-second<br>Pinnell<br>Alexander<br>Twenty-third<br>Bushnell<br>Twenty-fourth<br>McGregor<br>Twenty-fifth<br>Kossuth<br>Twenty-sixth<br>Spring<br>Twenty-seventh<br>Napoleon pl.<br>Swift pl.<br>Whitehouse pl.<br>Thirty-first<br>Lyon av.<br>Douglas pl.<br>Wapansah av.<br>Egan av.<br>WESSON, fr. Chicago av. n. to Crane & Wesson's park, N. D.<br>WESTERN AV. the western boundary of the city limits |
|--|---|---|---|---|--|--|---|--|---|

|   |   |  |
|---|---|--|
| WILMOT AV. from N. Robey w. to Bradwell, thence nw. to Armitage, W. D.<br>N. Robey<br>Bradwell<br>Churchill<br>Henshaw av.<br>Holstein av.<br>Armitage av.<br>WILSON, fr. Stewart av. w. to Jefferson W. D.<br>Stewart av.<br>Canal<br>Clinton<br>Jefferson<br>WING, fr. Reuben sw. to 31st, W. D.<br>Reuben<br>Reynolds<br>Mayflower<br>Kane<br>Robinson<br>Slade<br>McLean<br>Rock<br>Warren<br>Sand<br>W. Thirty-First<br>WINCHESTER, fr. W. Madison s. to W. Harrison, W. D.<br>W. Madison<br>W. Monroe<br>W. Adams<br>W. Jackson<br>W. Van Buren<br>W. Tyler<br>W. Harrison<br>York<br>W. Polk<br>W. Taylor<br>Selden<br>Yeaton<br>W. 12th<br>Coolidge<br>Sampson<br>Mitchel<br>Catherine<br>W. 16th | WISCONSIN, fr. Larrabee w. to the lake, N. D.<br>Larrabee<br>Mohawk<br>Hurlbut<br>Hull<br>Church<br>Sedgwick<br>Hammond<br>Lincoln av.<br>N. Franklin<br>N. Clark<br>Chicago Cemetery<br>WOLCOTT, (changed to N. State street.)<br>WOOD, fr. Park av. s. to W. 22d, W. D.<br>Park av.<br>W. Washington<br>Warren<br>W. Madison<br>Smith<br>W. Monroe<br>Snider<br>W. Adams<br>Matthew<br>W. Jackson<br>S. Western av.<br>W. Van Buren<br>W. Tyler<br>W. Harrison<br>York<br>W. Polk<br>W. Taylor<br>Selden<br>Yeaton<br>W. 12th<br>Coolidge<br>Sampson<br>Mitchel<br>Catherine<br>W. 16th<br>Evans<br>Harbine<br>Clayton<br>W. Twenty-second<br>WOOD, (N.) fr. Park av. n. to W. Asylum pl. N. D.<br>Park av.<br>W. Lake<br>Walnut<br>Fulton<br>Carroll<br>W. Kinzie<br>Hubbard<br>W. Indiana<br>Ashley<br>Fourth<br>Cork<br>Third<br>Second<br>First<br>W. Chicago av.<br>Rice<br>Clarinda<br>Cornelia<br>Batavia<br>Augusta<br>Emily<br>Jane<br>W. Division<br>Lull<br>Blucher<br>Ellen<br>Milwaukee av.<br>Brigham<br>Julian<br>McReynolds<br>Keenon<br>W. North av.<br>Wabansia av.<br>Bloomingdale rd.<br>W. Clybourn pl.<br>Armitage rd.<br>Hervey<br>W. Asylum pl. | WRIGHT, fr. Stewart av. w. to Morgan, W. D.<br>Stewart<br>Canal<br>Jefferson<br>Union<br>Halsted<br>Newberry<br>Johnson<br>Brown<br>Morgan<br>WRIGHT, fr. North av. nw. to Wabansia av. W. D.<br>North av.<br>Rawson<br>Wabansia av.<br>WRONG, fr. Halsted nw. to Main, W. D.<br>Halsted<br>Quarry<br>Quinn<br>Main<br>YEATON, fr. Wood w. to Lincoln, W. D.<br>YORK, fr. Laffin w. to Reuben, and fr. Hermitage av. w. to Wood, W. D.<br>YORKTOWN, fr. W. Douglas pl. n. to Bross av. W. D.<br>W. Douglas pl.<br>Freeman<br>Columbia<br>Bross av. |
|---|---|--|

MRS. E. W. MERRILL,  
TEACHER OF



**Moral and Instrumental Music,**  
NOS. 24 AND 25 SMITH & NIXON'S BLOCK,  
Between Madison and Washington Streets,  
SOUTH ENTRANCE ON CLARK STREET, CHICAGO, ILL.

Solicits the patronage of the citizens of Chicago, and will receive pupils at her rooms.  
Refers to Messrs. Smith & Nixon, Root & Cady, Lyon & Healy, Dr. Milton Parker, Rev. Mr. Duffield, Oliver Ditson, Esq., Carl Zerrahn, Boston, Augusto Bendalori, New York, Mrs. John Willard, Troy, N. Y.